







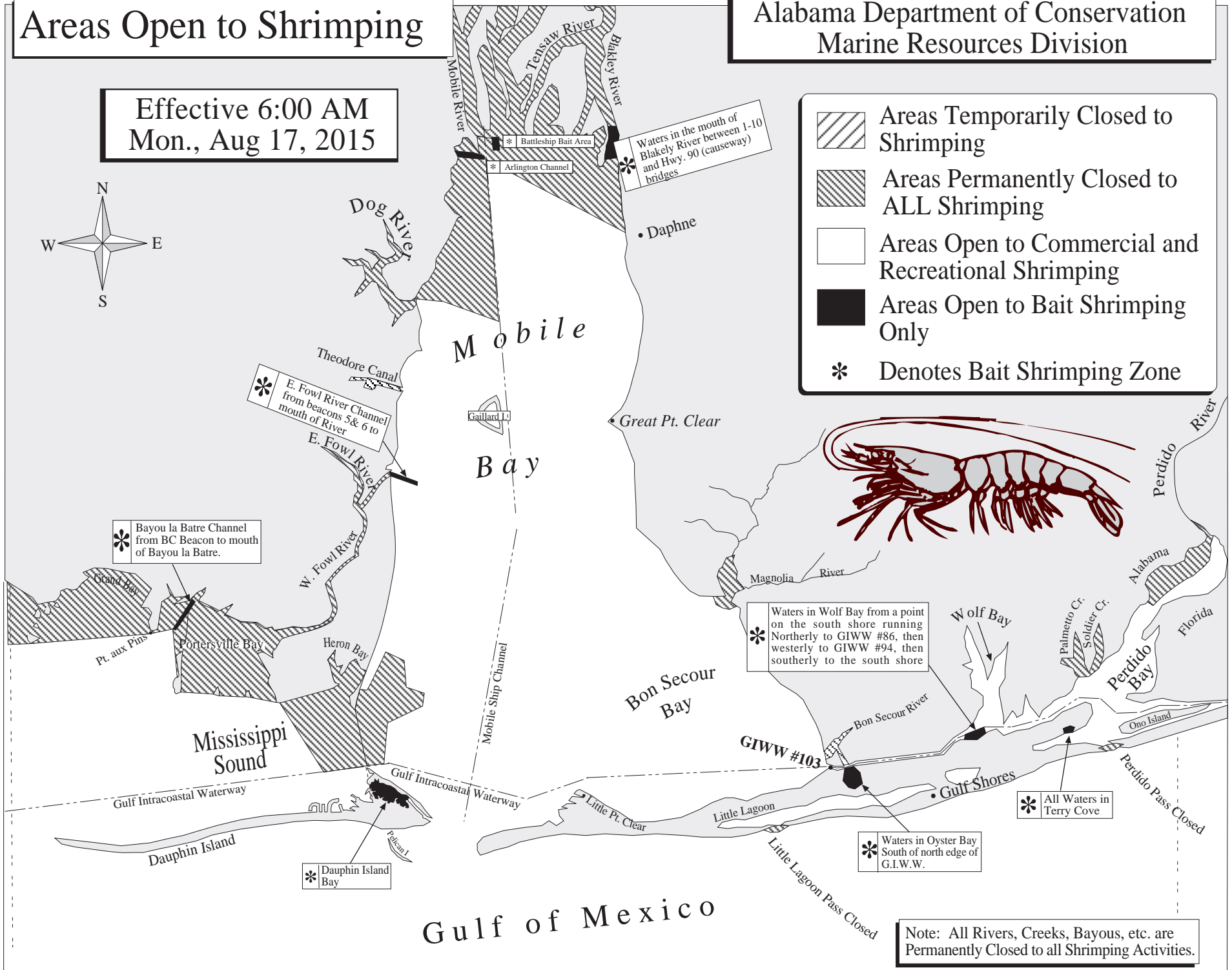
# Areas Open to Shrimping

Alabama Department of Conservation  
Marine Resources Division

Effective 6:00 AM  
Mon., Aug 17, 2015



-  Areas Temporarily Closed to Shrimping
-  Areas Permanently Closed to ALL Shrimping
-  Areas Open to Commercial and Recreational Shrimping
-  Areas Open to Bait Shrimping Only
-  Denotes Bait Shrimping Zone





ROBERT BENTLEY  
GOVERNOR

N. GUNTER GUY, JR.  
COMMISSIONER

STATE OF ALABAMA  
DEPARTMENT OF CONSERVATION AND NATURAL RESOURCES  
POST OFFICE BOX 189  
DAUPHIN ISLAND, ALABAMA 36528  
TEL (251) 861-2882  
FAX (251) 861-8741



CHRISTOPHER M. BLANKENSHIP, DIRECTOR  
MARINE RESOURCES DIVISION

August 11, 2015

## FOR IMMEDIATE NEWS RELEASE

Pursuant to Section 9-12-46, Code of Alabama as stated by Rule 220-3-.01 the Alabama Department of Conservation and Natural Resources, Marine Resources Division announces that as of 6:00 am, **Monday, August 17, 2015** the following waters not permanently closed by law or regulation will **open** to shrimping:

- **All waters in Mobile Bay and Bon Secour Bay not permanently closed by law or regulation.**
- **All waters in Little Lagoon not permanently closed by law or regulation.**

The following waters, previously opened, will remain opened:

- **All waters in the Mississippi Sound not permanently closed by law or regulation.**
- **All waters east of the charted position of GIWW Marker #103, including all waters of Wolf Bay, Perdido Bay, Arnica Bay, Bay La Launch, and Bayou St. John not permanently closed by law or regulation.**

Licensed live bait dealers holding a permit for Special Live Bait Areas are reminded that an area beside the Battleship south of the Tensaw River Bridge, north of a line from the north point of Pinto Pass (N30 40.755 - W88 01.124) to the northwest edge of Goat Island (N30 40.124 - W88 00.784); and west of a line from the northwest edge of Goat Island to the eastern end of Tensaw River Bridge (N30 40.955 - W88 00.444) will be open from one hour before sunrise until sunset from August 17, 2015 through December 31, 2015.

This opening is in response to routine shrimp sampling that indicated the average size were larger than 68 head-on shrimp per pound within designated waters. Should sampling indicate a change in the average size of 68 head-on shrimp per pound, additional announcements will be provided to modify the original announcement.

Approved: Christopher M. Blankenship, Director  
Marine Resources Division