

# State Lands Division - 2020-2025 Hunting Lease Bid Map

## #1 - Chilton County Approximately 160 ± Acres

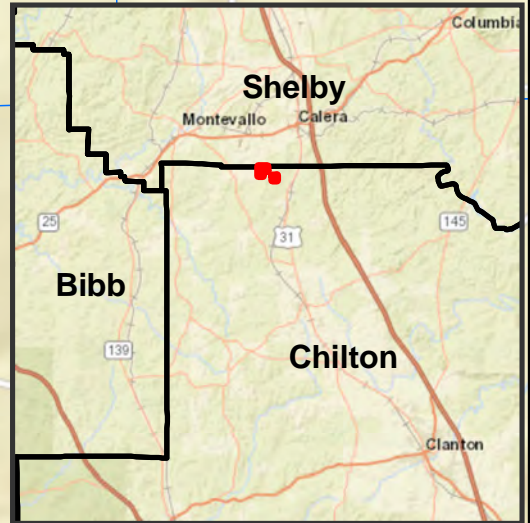
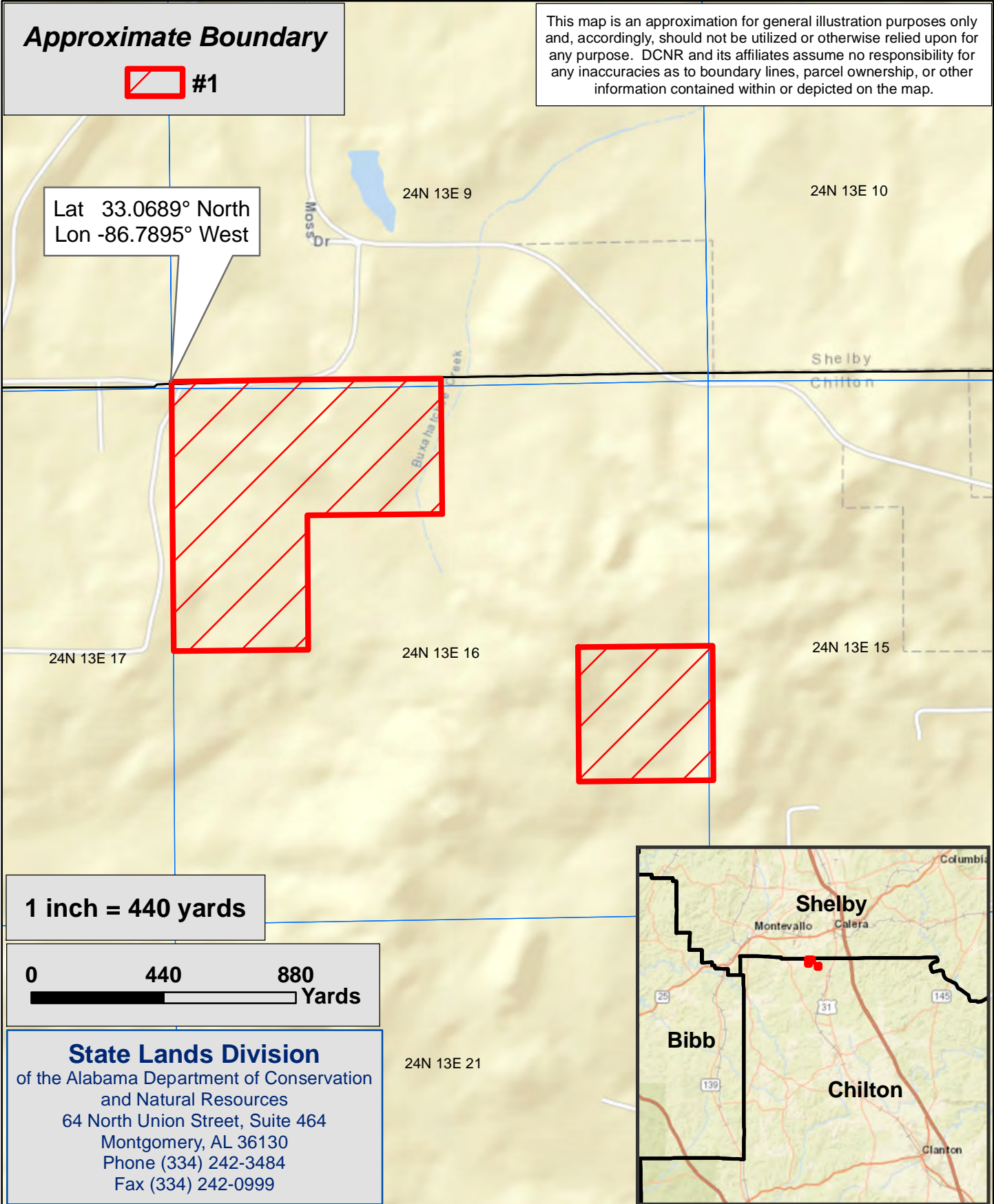


### Approximate Boundary



This map is an approximation for general illustration purposes only and, accordingly, should not be utilized or otherwise relied upon for any purpose. DCNR and its affiliates assume no responsibility for any inaccuracies as to boundary lines, parcel ownership, or other information contained within or depicted on the map.

Lat 33.0689° North  
Lon -86.7895° West



1 inch = 440 yards



**State Lands Division**  
of the Alabama Department of Conservation  
and Natural Resources  
64 North Union Street, Suite 464  
Montgomery, AL 36130  
Phone (334) 242-3484  
Fax (334) 242-0999

# State Lands Division - 2020-2025 Hunting Lease Bid Map

## #2 - Choctaw County Approximately 481 ± Acres

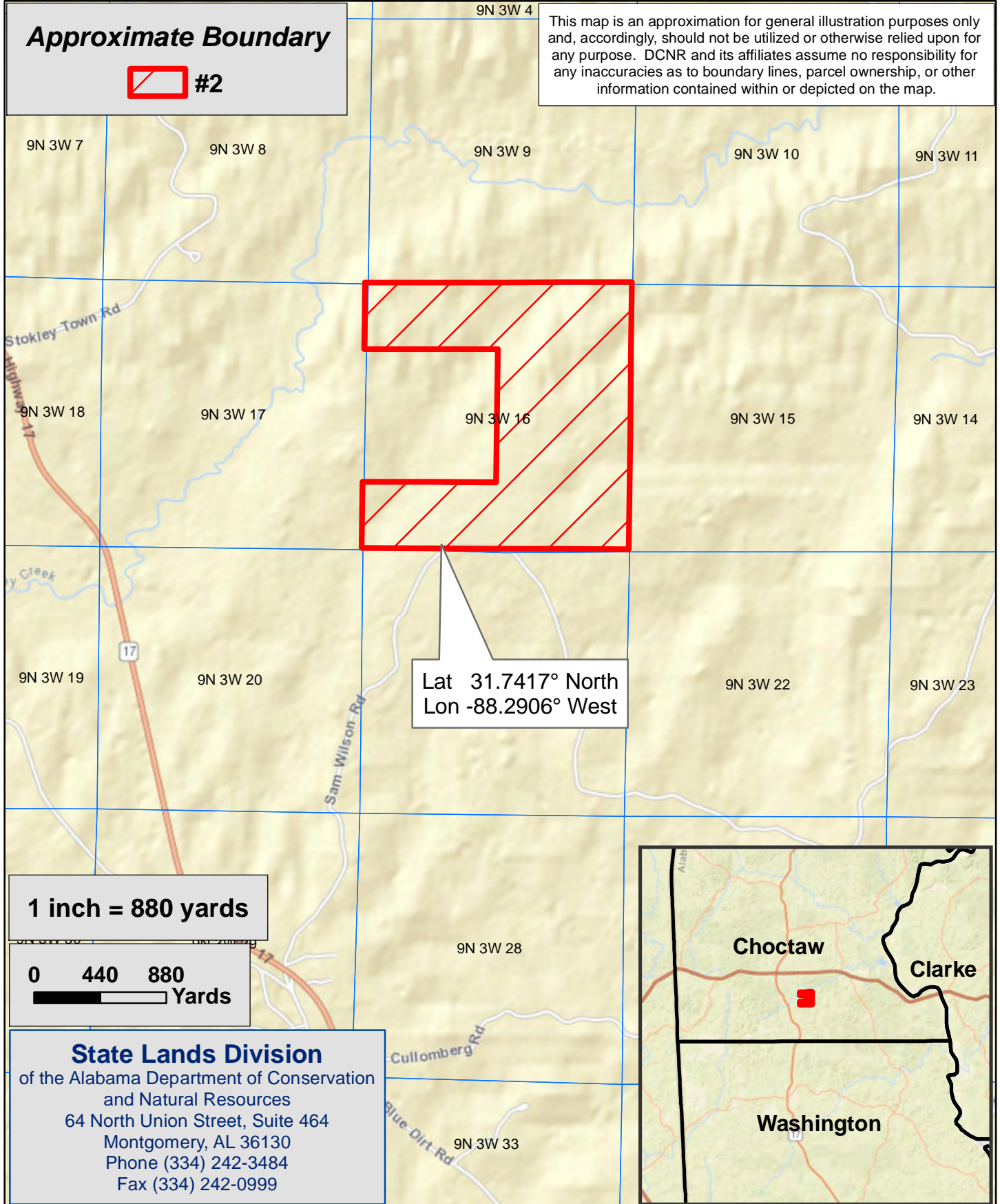


### Approximate Boundary



#2

This map is an approximation for general illustration purposes only and, accordingly, should not be utilized or otherwise relied upon for any purpose. DCNR and its affiliates assume no responsibility for any inaccuracies as to boundary lines, parcel ownership, or other information contained within or depicted on the map.



1 inch = 880 yards

0 440 880  
Yards

### State Lands Division

of the Alabama Department of Conservation  
and Natural Resources  
64 North Union Street, Suite 464  
Montgomery, AL 36130  
Phone (334) 242-3484  
Fax (334) 242-0999



# State Lands Division - 2020-2025 Hunting Lease Bid Map

## #3 - Choctaw County

### Approximately 40 ± Acres

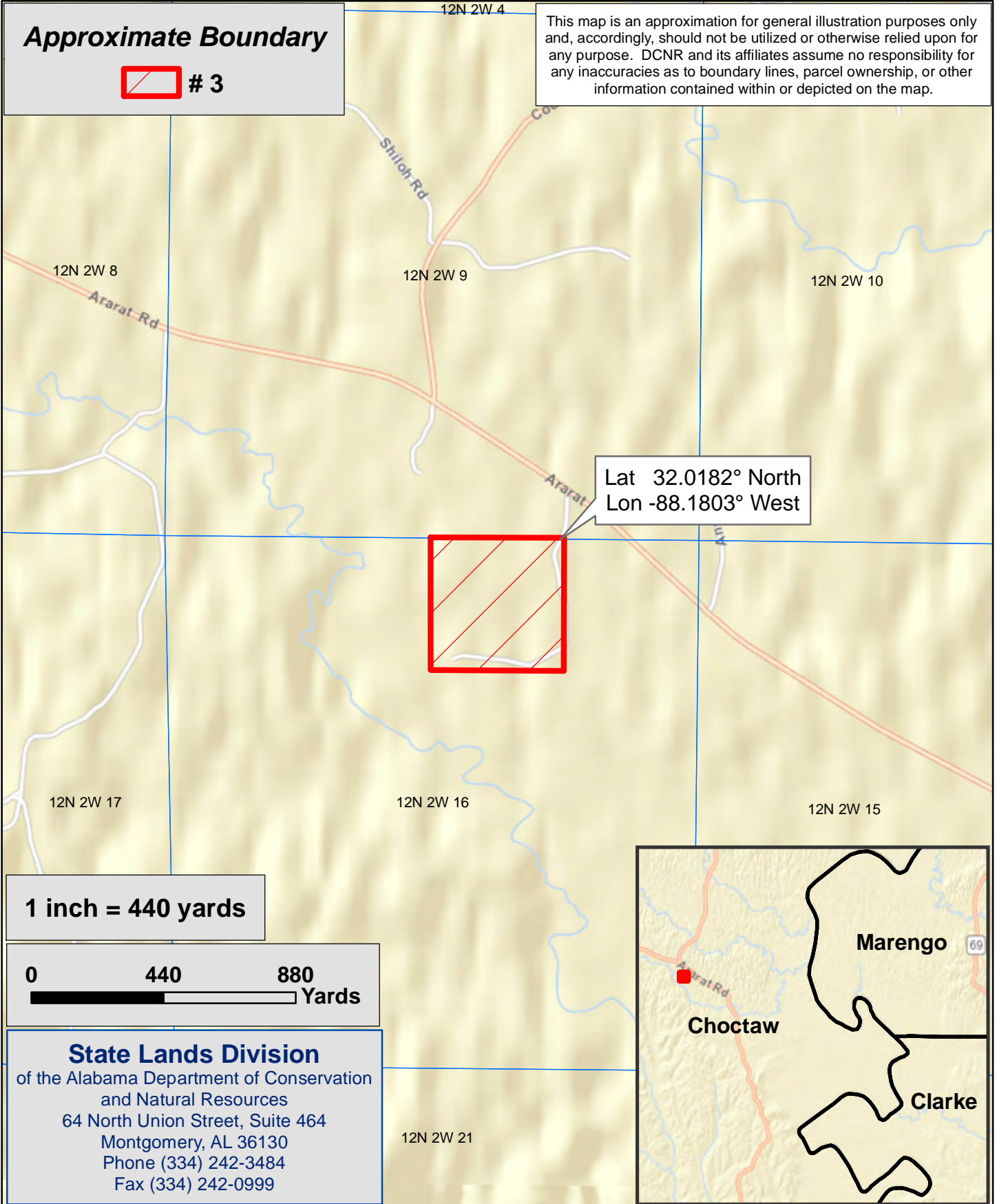
#### BOW HUNTING ONLY!



**Approximate Boundary**



This map is an approximation for general illustration purposes only and, accordingly, should not be utilized or otherwise relied upon for any purpose. DCNR and its affiliates assume no responsibility for any inaccuracies as to boundary lines, parcel ownership, or other information contained within or depicted on the map.



# State Lands Division - 2020-2025 Hunting Lease Bid Map

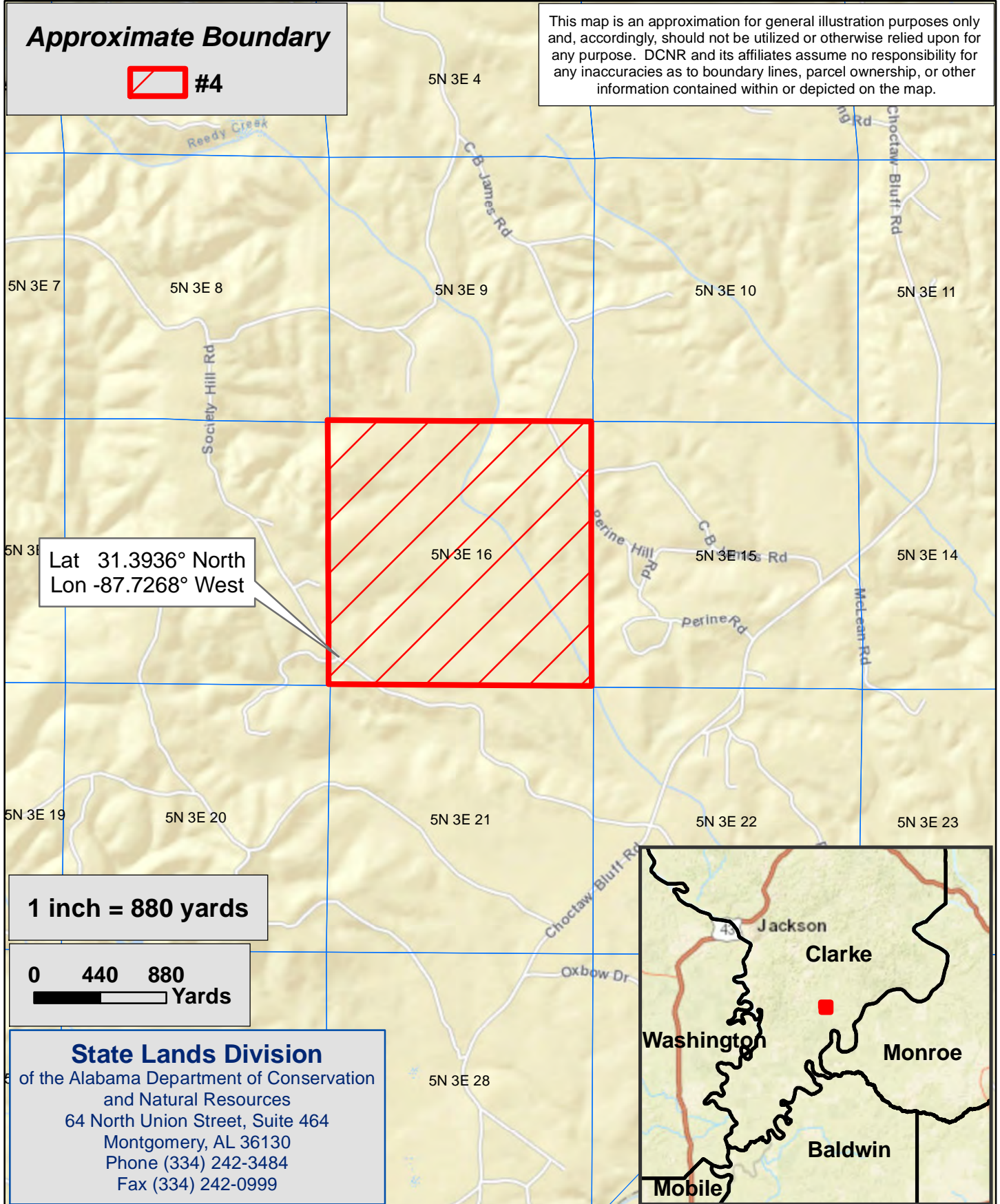
## #4 - Clarke County Approximately 643 ± Acres



### Approximate Boundary

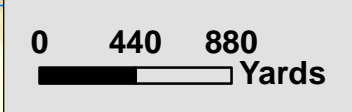


This map is an approximation for general illustration purposes only and, accordingly, should not be utilized or otherwise relied upon for any purpose. DCNR and its affiliates assume no responsibility for any inaccuracies as to boundary lines, parcel ownership, or other information contained within or depicted on the map.



Lat 31.3936° North  
Lon -87.7268° West

1 inch = 880 yards



**State Lands Division**  
of the Alabama Department of Conservation  
and Natural Resources  
64 North Union Street, Suite 464  
Montgomery, AL 36130  
Phone (334) 242-3484  
Fax (334) 242-0999



# State Lands Division - 2020-2025 Hunting Lease Bid Map

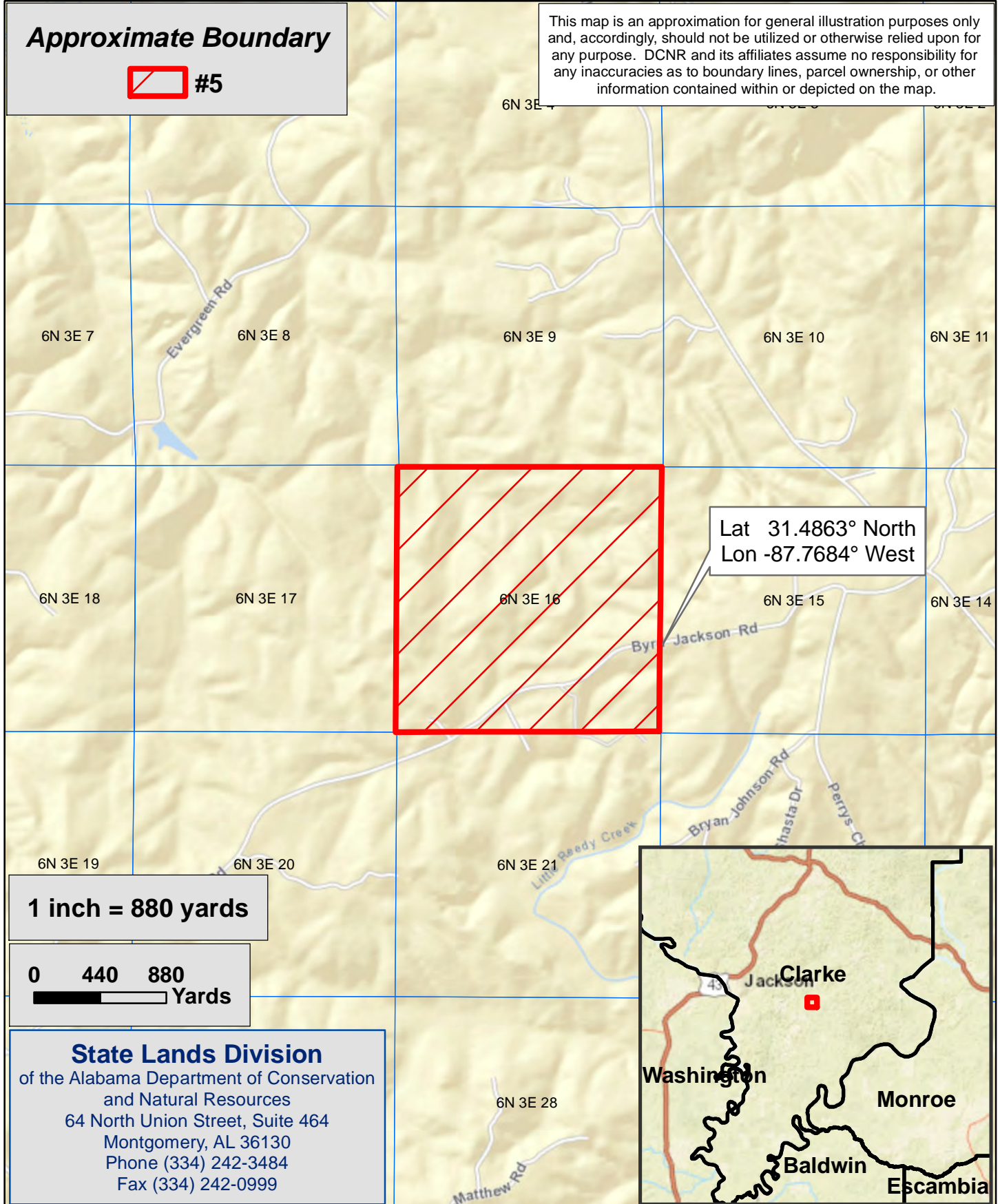
## #5 - Clarke County Approximately 635 ± Acres




### Approximate Boundary



This map is an approximation for general illustration purposes only and, accordingly, should not be utilized or otherwise relied upon for any purpose. DCNR and its affiliates assume no responsibility for any inaccuracies as to boundary lines, parcel ownership, or other information contained within or depicted on the map.



1 inch = 880 yards



**State Lands Division**  
of the Alabama Department of Conservation  
and Natural Resources  
64 North Union Street, Suite 464  
Montgomery, AL 36130  
Phone (334) 242-3484  
Fax (334) 242-0999

# State Lands Division - 2020-2025 Hunting Lease Bid Map

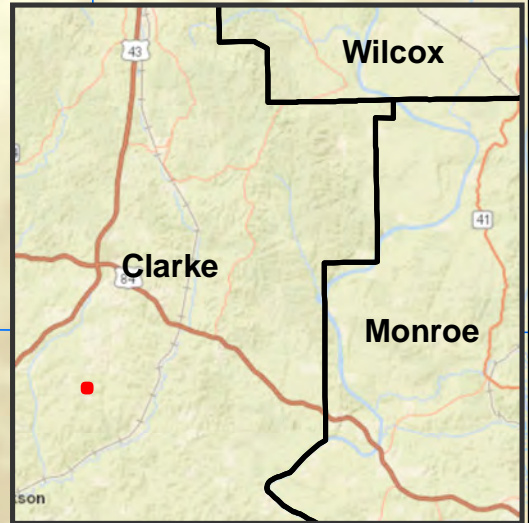
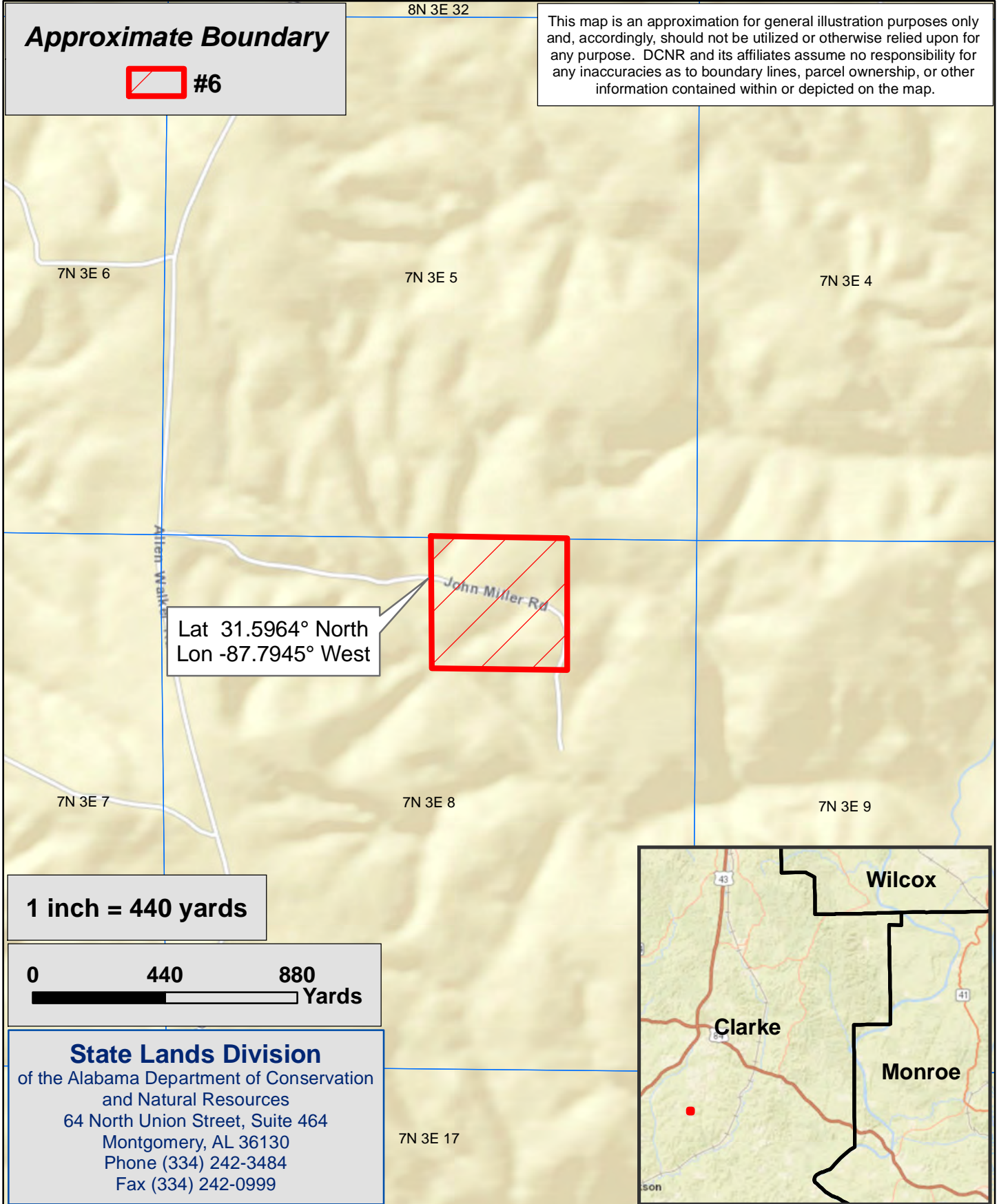
## #6 - Clarke County Approximately 40 ± Acres



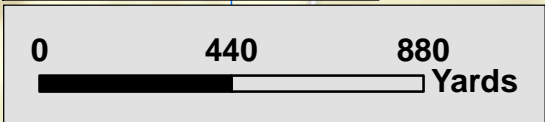
### Approximate Boundary



This map is an approximation for general illustration purposes only and, accordingly, should not be utilized or otherwise relied upon for any purpose. DCNR and its affiliates assume no responsibility for any inaccuracies as to boundary lines, parcel ownership, or other information contained within or depicted on the map.



1 inch = 440 yards



**State Lands Division**  
of the Alabama Department of Conservation  
and Natural Resources  
64 North Union Street, Suite 464  
Montgomery, AL 36130  
Phone (334) 242-3484  
Fax (334) 242-0999

# State Lands Division - 2020-2025 Hunting Lease Bid Map

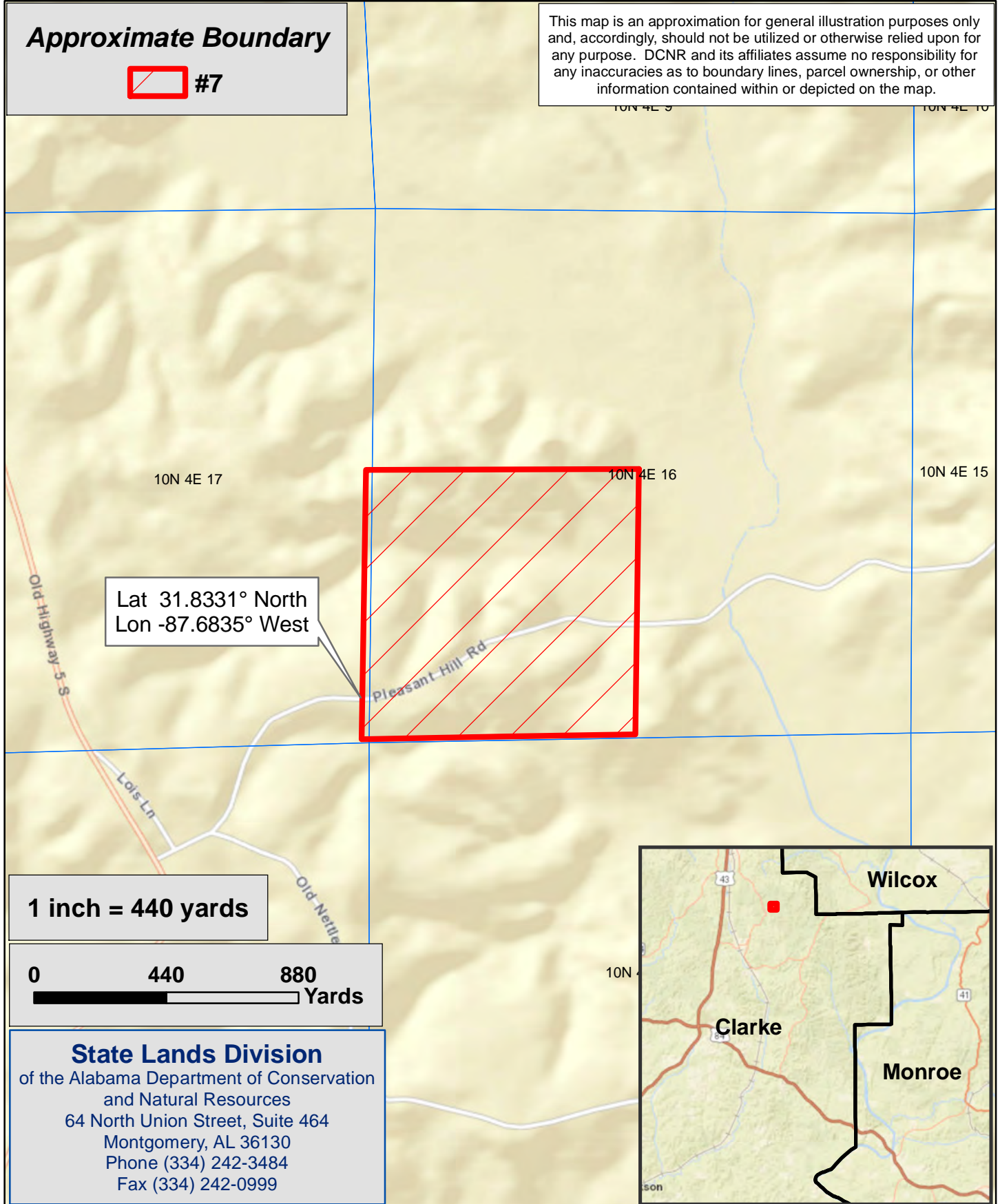
## #7 - Clarke County Approximately 160 ± Acres



### Approximate Boundary

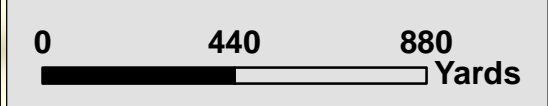


This map is an approximation for general illustration purposes only and, accordingly, should not be utilized or otherwise relied upon for any purpose. DCNR and its affiliates assume no responsibility for any inaccuracies as to boundary lines, parcel ownership, or other information contained within or depicted on the map.

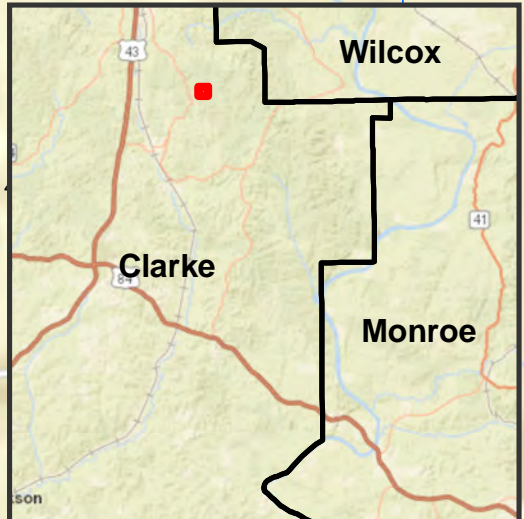


Lat 31.8331° North  
Lon -87.6835° West

1 inch = 440 yards



**State Lands Division**  
of the Alabama Department of Conservation  
and Natural Resources  
64 North Union Street, Suite 464  
Montgomery, AL 36130  
Phone (334) 242-3484  
Fax (334) 242-0999



# State Lands Division - 2020-2025 Hunting Lease Bid Map

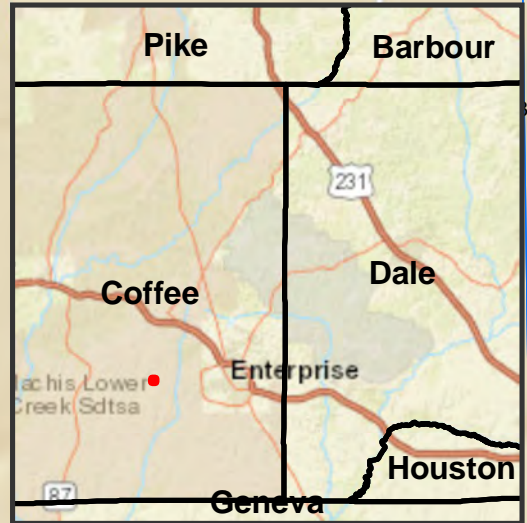
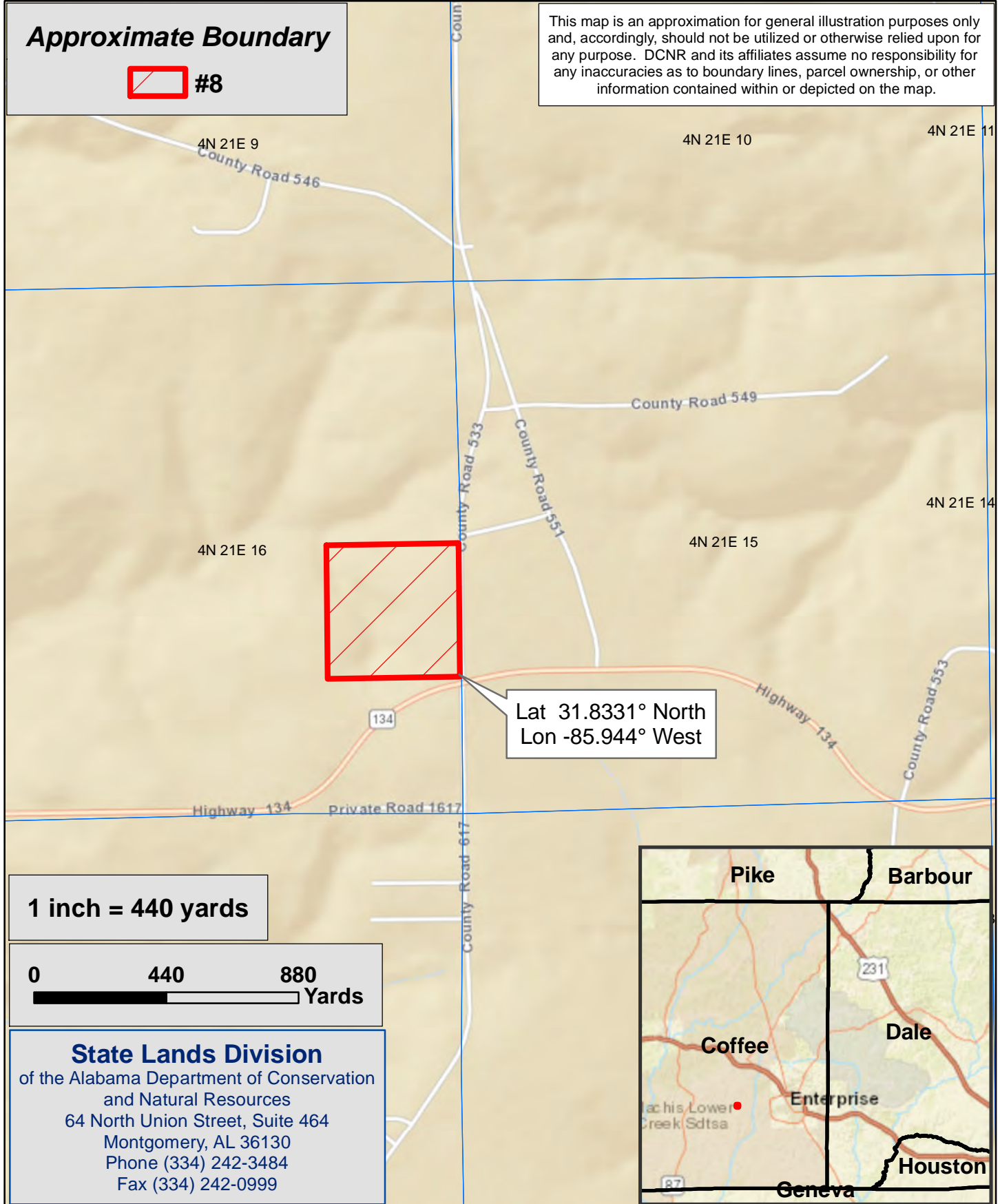
## #8 - Coffee County Approximately 40 ± Acres BOW HUNTING ONLY!



### Approximate Boundary



This map is an approximation for general illustration purposes only and, accordingly, should not be utilized or otherwise relied upon for any purpose. DCNR and its affiliates assume no responsibility for any inaccuracies as to boundary lines, parcel ownership, or other information contained within or depicted on the map.



1 inch = 440 yards



**State Lands Division**  
of the Alabama Department of Conservation  
and Natural Resources  
64 North Union Street, Suite 464  
Montgomery, AL 36130  
Phone (334) 242-3484  
Fax (334) 242-0999



# State Lands Division - 2020-2025 Hunting Lease Bid Map

## #9 - Covington County

### Approximately 80 ± Acres

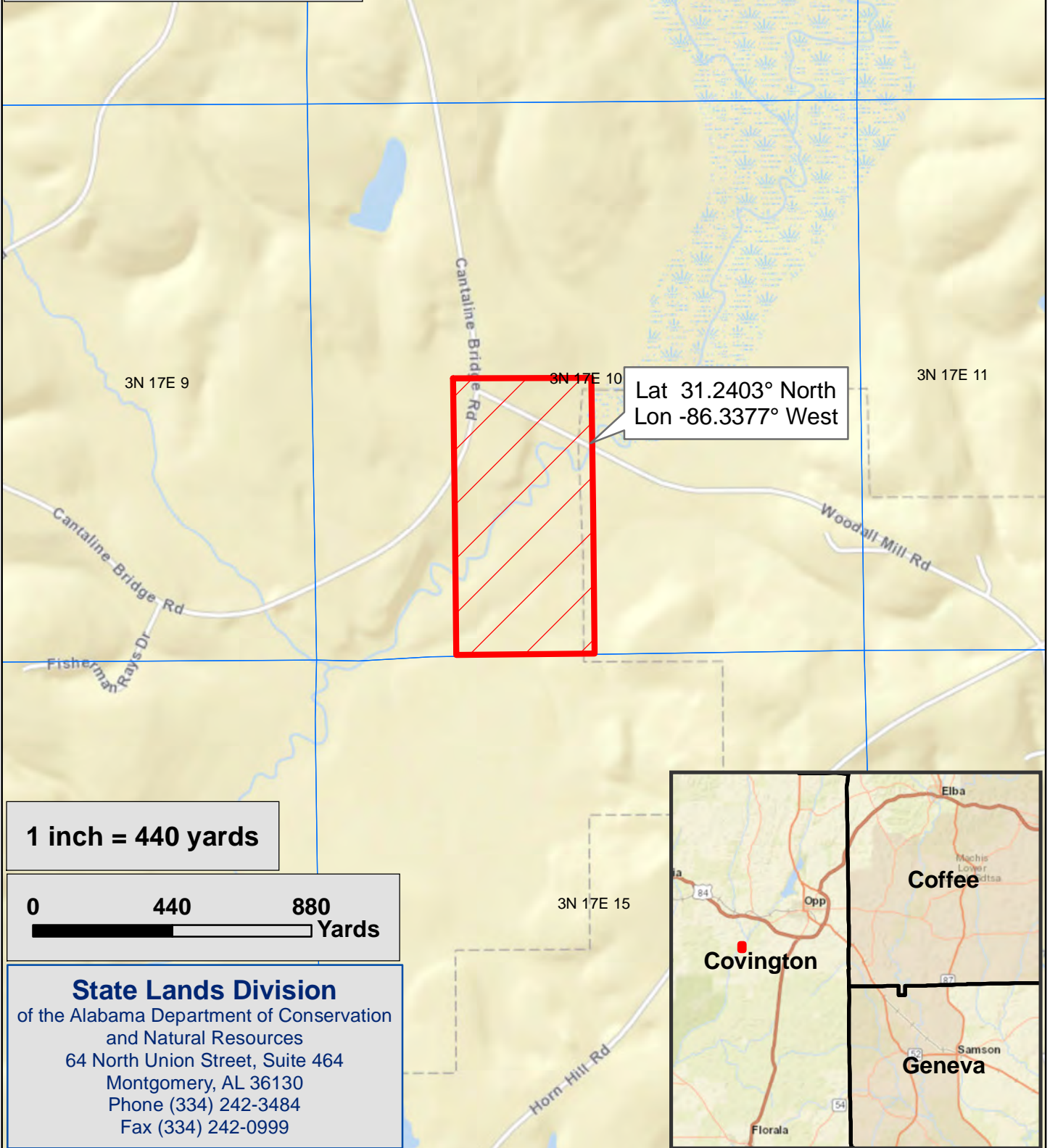
### BOW HUNTING ONLY!




**Approximate Boundary**



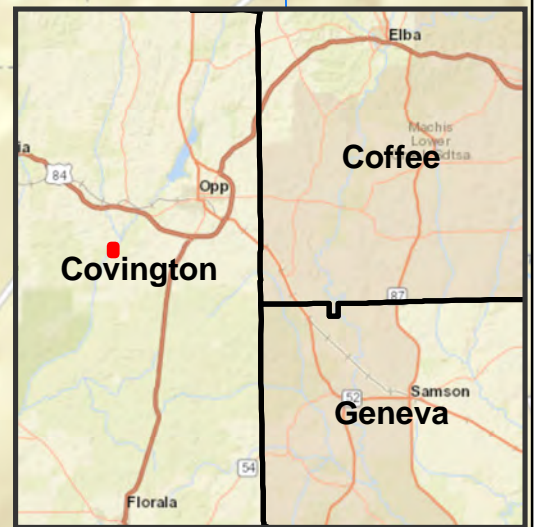
This map is an approximation for general illustration purposes only and, accordingly, should not be utilized or otherwise relied upon for any purpose. DCNR and its affiliates assume no responsibility for any inaccuracies as to boundary lines, parcel ownership, or other information contained within or depicted on the map.



**1 inch = 440 yards**



**State Lands Division**  
of the Alabama Department of Conservation  
and Natural Resources  
64 North Union Street, Suite 464  
Montgomery, AL 36130  
Phone (334) 242-3484  
Fax (334) 242-0999



# State Lands Division - 2020-2025 Hunting Lease Bid Map

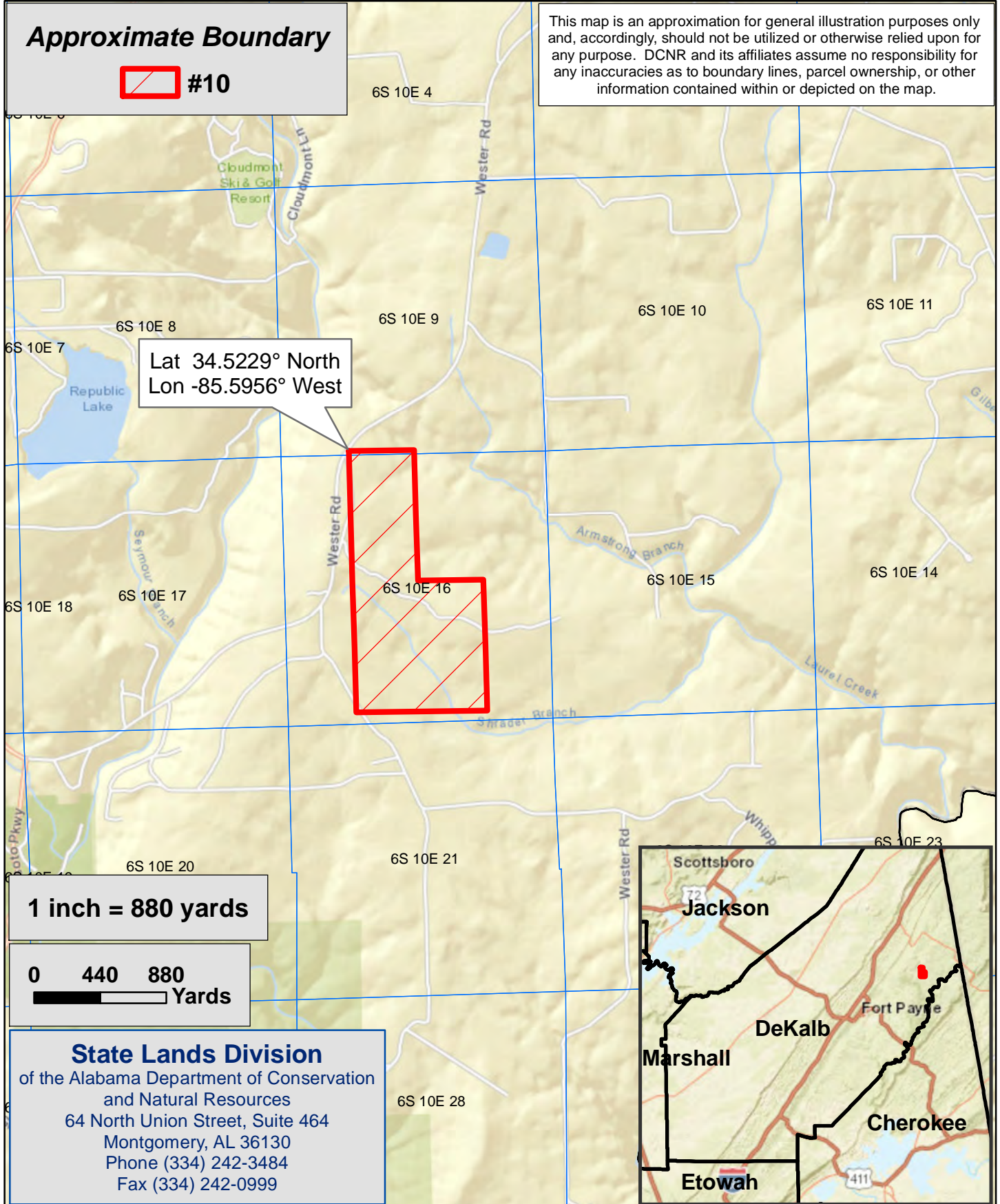
## #10 - DeKalb County Approximately 240 ± Acres BOW HUNTING ONLY!



**Approximate Boundary**



This map is an approximation for general illustration purposes only and, accordingly, should not be utilized or otherwise relied upon for any purpose. DCNR and its affiliates assume no responsibility for any inaccuracies as to boundary lines, parcel ownership, or other information contained within or depicted on the map.



Lat 34.5229° North  
Lon -85.5956° West

**1 inch = 880 yards**

0 440 880  
Yards

**State Lands Division**  
of the Alabama Department of Conservation  
and Natural Resources  
64 North Union Street, Suite 464  
Montgomery, AL 36130  
Phone (334) 242-3484  
Fax (334) 242-0999

# State Lands Division - 2020-2025 Hunting Lease Bid Map

## #11 - Escambia County

### Approximately 40 ± Acres

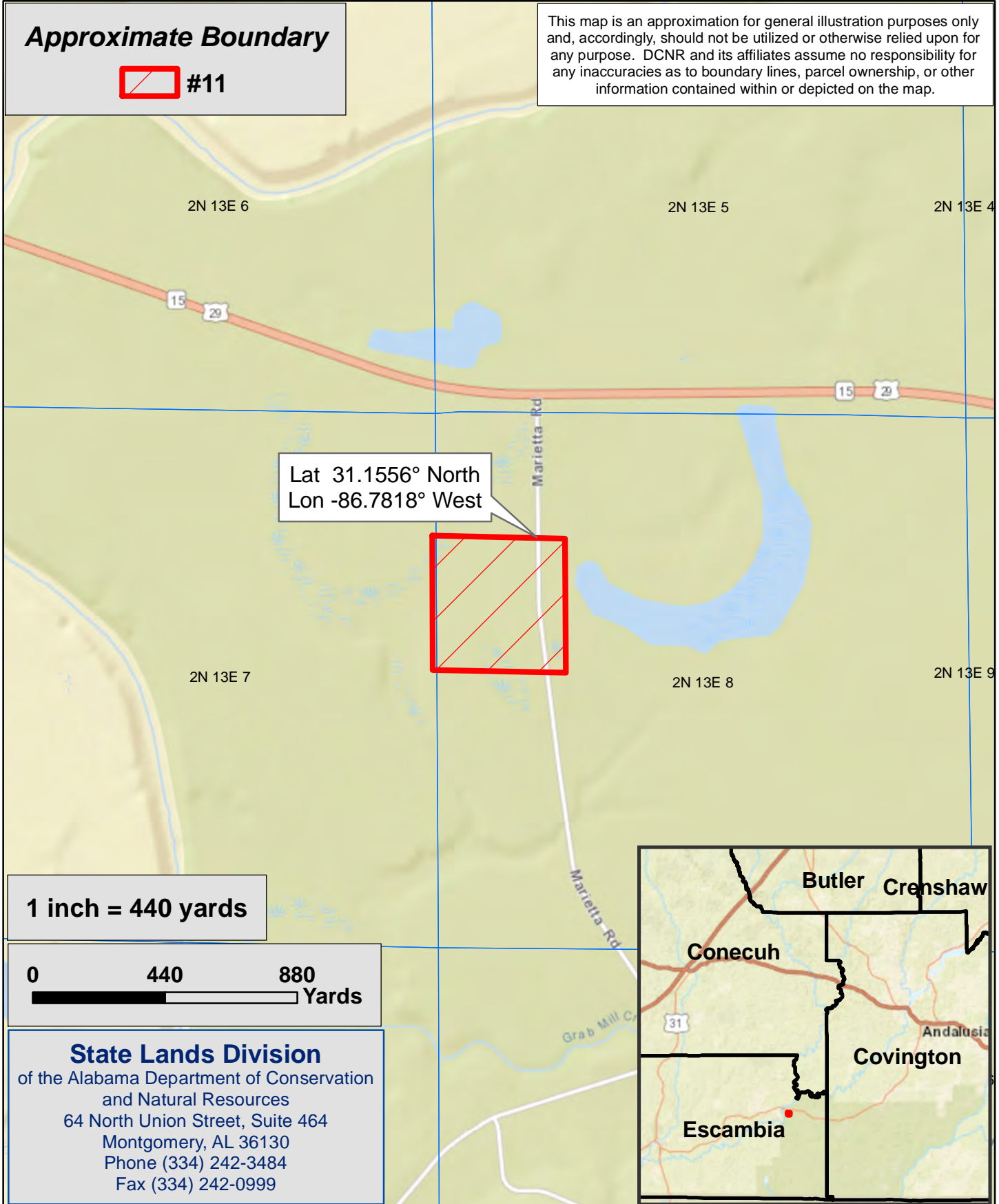
#### BOW HUNTING ONLY!



**Approximate Boundary**



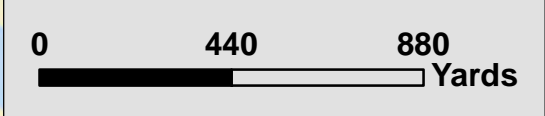
This map is an approximation for general illustration purposes only and, accordingly, should not be utilized or otherwise relied upon for any purpose. DCNR and its affiliates assume no responsibility for any inaccuracies as to boundary lines, parcel ownership, or other information contained within or depicted on the map.



Lat 31.1556° North  
Lon -86.7818° West



**1 inch = 440 yards**



**State Lands Division**  
of the Alabama Department of Conservation  
and Natural Resources  
64 North Union Street, Suite 464  
Montgomery, AL 36130  
Phone (334) 242-3484  
Fax (334) 242-0999

# State Lands Division - 2020-2025 Hunting Lease Bid Map

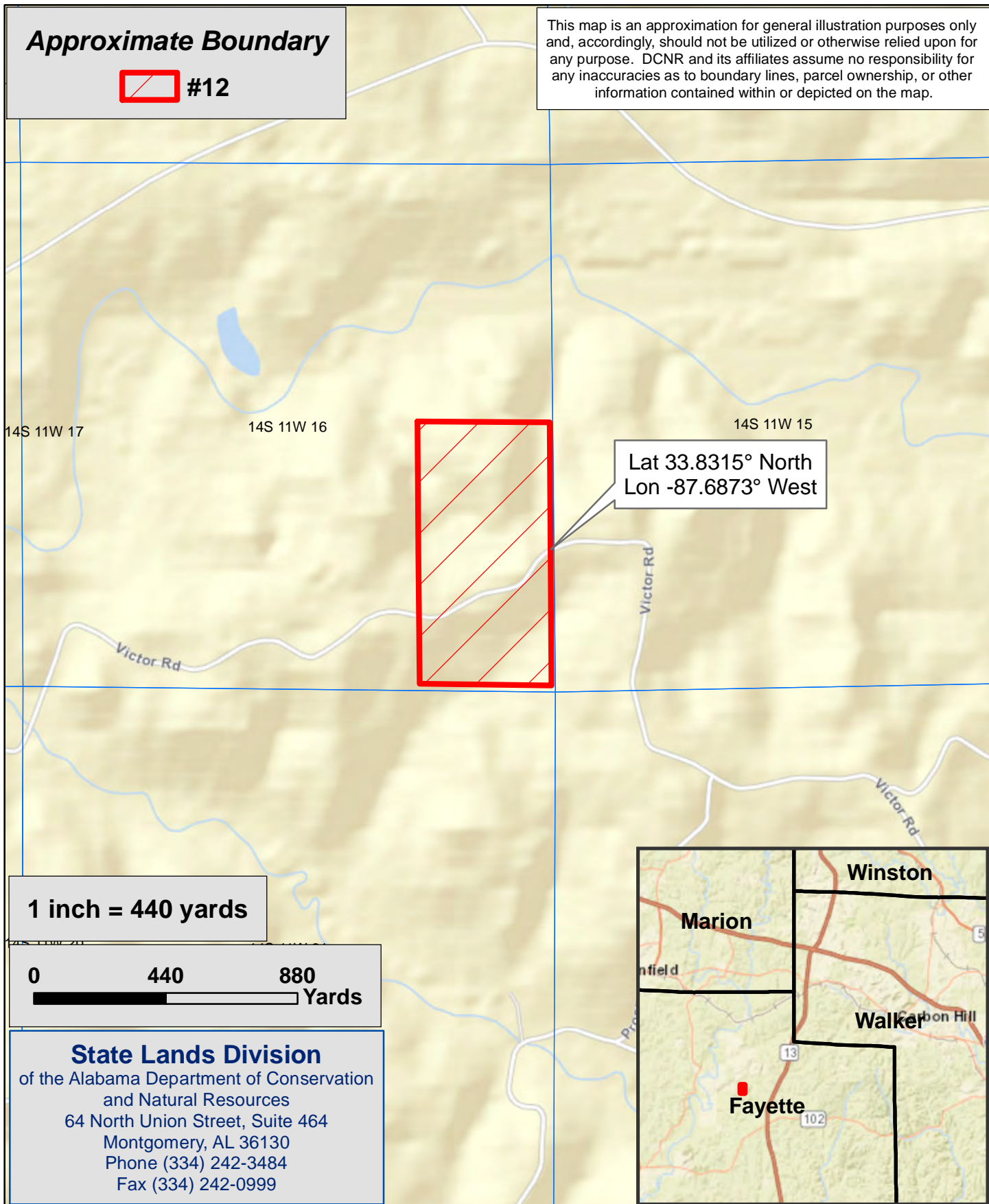
## #12 - Fayette County Approximately 80 ± Acres




### Approximate Boundary



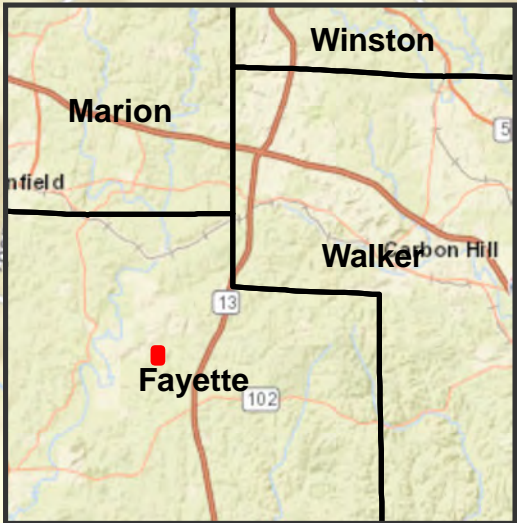
This map is an approximation for general illustration purposes only and, accordingly, should not be utilized or otherwise relied upon for any purpose. DCNR and its affiliates assume no responsibility for any inaccuracies as to boundary lines, parcel ownership, or other information contained within or depicted on the map.



1 inch = 440 yards



**State Lands Division**  
of the Alabama Department of Conservation  
and Natural Resources  
64 North Union Street, Suite 464  
Montgomery, AL 36130  
Phone (334) 242-3484  
Fax (334) 242-0999



# State Lands Division - 2020-2025 Hunting Lease Bid Map

## #13 - Fayette County Approximately 80 ± Acres



**Approximate Boundary**



This map is an approximation for general illustration purposes only and, accordingly, should not be utilized or otherwise relied upon for any purpose. DCNR and its affiliates assume no responsibility for any inaccuracies as to boundary lines, parcel ownership, or other information contained within or depicted on the map.

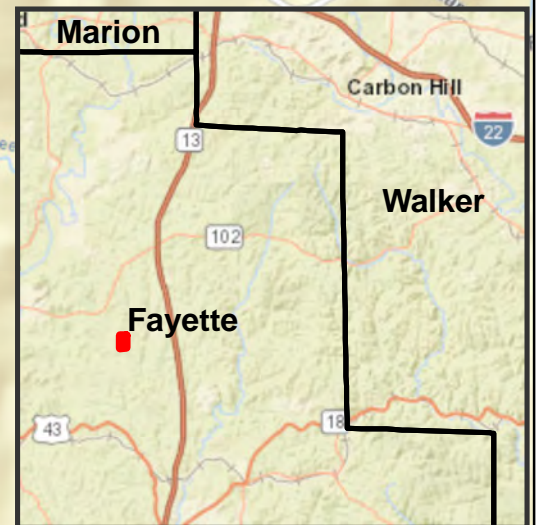
Lat 33.7468° North  
Lon -87.6861° West

**1 inch = 440 yards**

**0 440 880**  
Yards

### State Lands Division

of the Alabama Department of Conservation  
and Natural Resources  
64 North Union Street, Suite 464  
Montgomery, AL 36130  
Phone (334) 242-3484  
Fax (334) 242-0999



# State Lands Division - 2020-2025 Hunting Lease Bid Map

## #14 - Fayette County

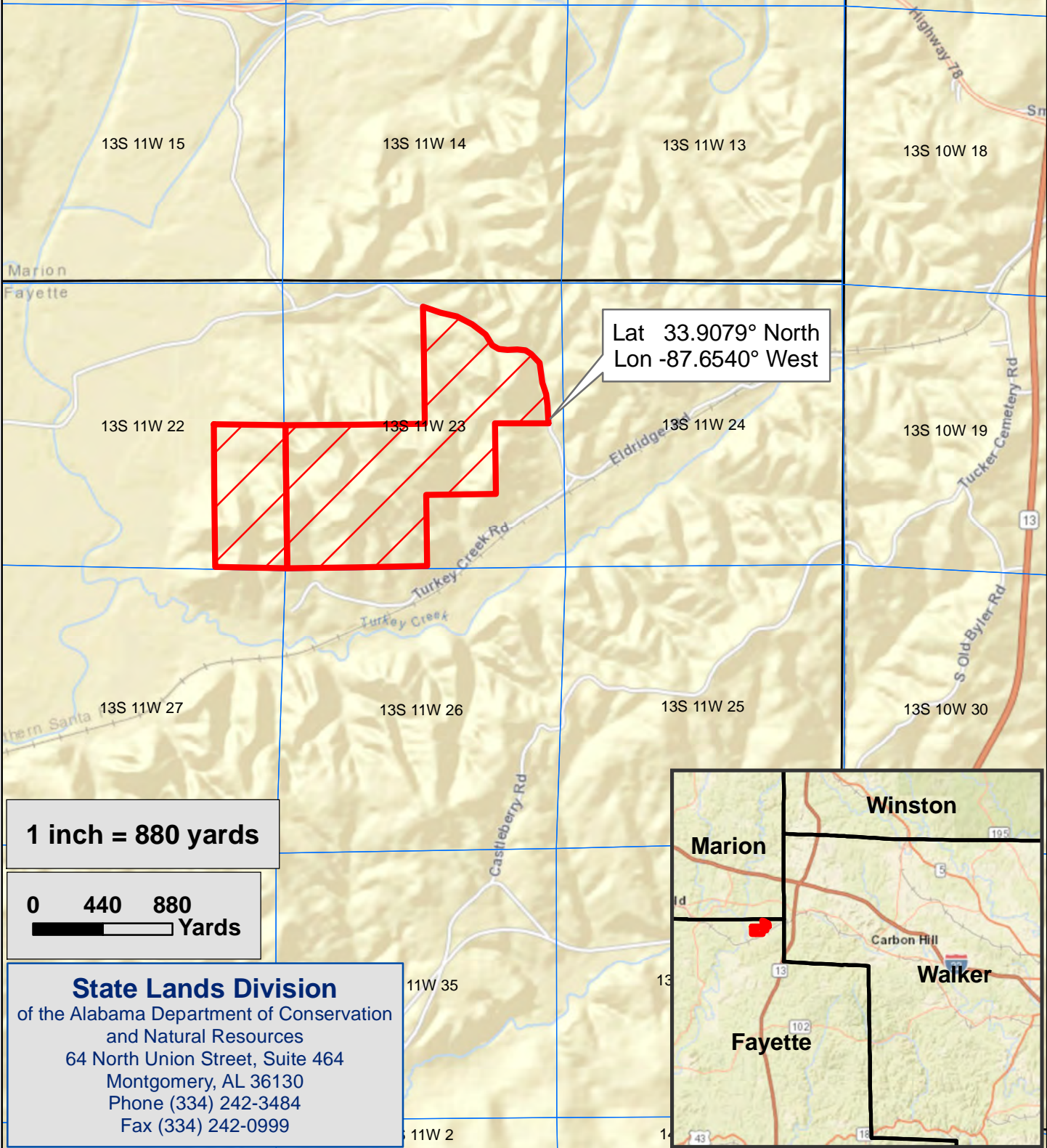
### Approximately 379 ± Acres



**Approximate Boundary**




This map is an approximation for general illustration purposes only and, accordingly, should not be utilized or otherwise relied upon for any purpose. DCNR and its affiliates assume no responsibility for any inaccuracies as to boundary lines, parcel ownership, or other information contained within or depicted on the map.



Lat 33.9079° North  
Lon -87.6540° West

**1 inch = 880 yards**



**State Lands Division**  
of the Alabama Department of Conservation  
and Natural Resources  
64 North Union Street, Suite 464  
Montgomery, AL 36130  
Phone (334) 242-3484  
Fax (334) 242-0999

# State Lands Division - 2020-2025 Hunting Lease Bid Map

## #15 - Fayette County

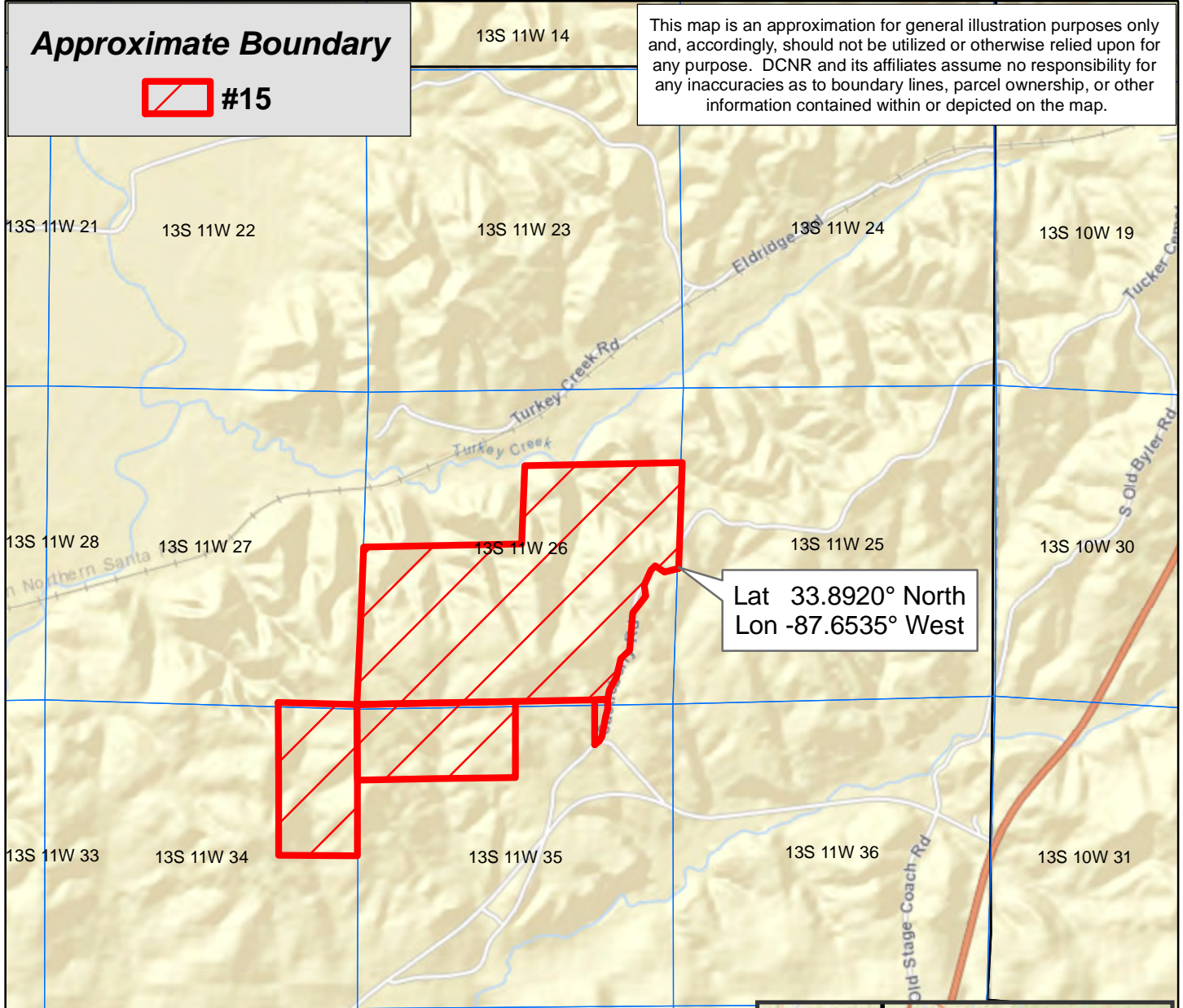
### Approximately 524 ± Acres



**Approximate Boundary**




This map is an approximation for general illustration purposes only and, accordingly, should not be utilized or otherwise relied upon for any purpose. DCNR and its affiliates assume no responsibility for any inaccuracies as to boundary lines, parcel ownership, or other information contained within or depicted on the map.

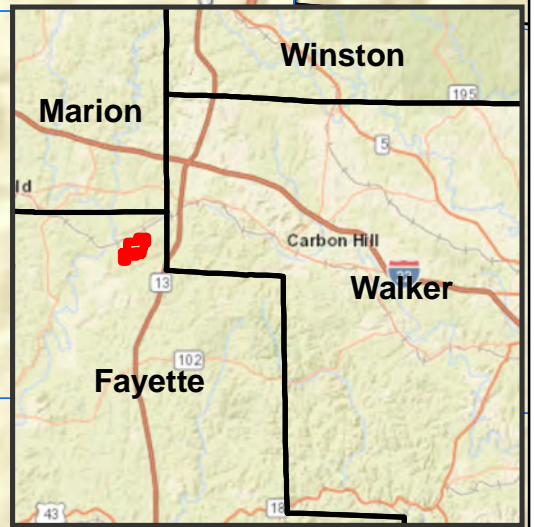


Lat 33.8920° North  
Lon -87.6535° West

**1 inch = 880 yards**



**State Lands Division**  
of the Alabama Department of Conservation  
and Natural Resources  
64 North Union Street, Suite 464  
Montgomery, AL 36130  
Phone (334) 242-3484  
Fax (334) 242-0999



# State Lands Division - 2020-2025 Hunting Lease Bid Map

## #16 - Fayette County

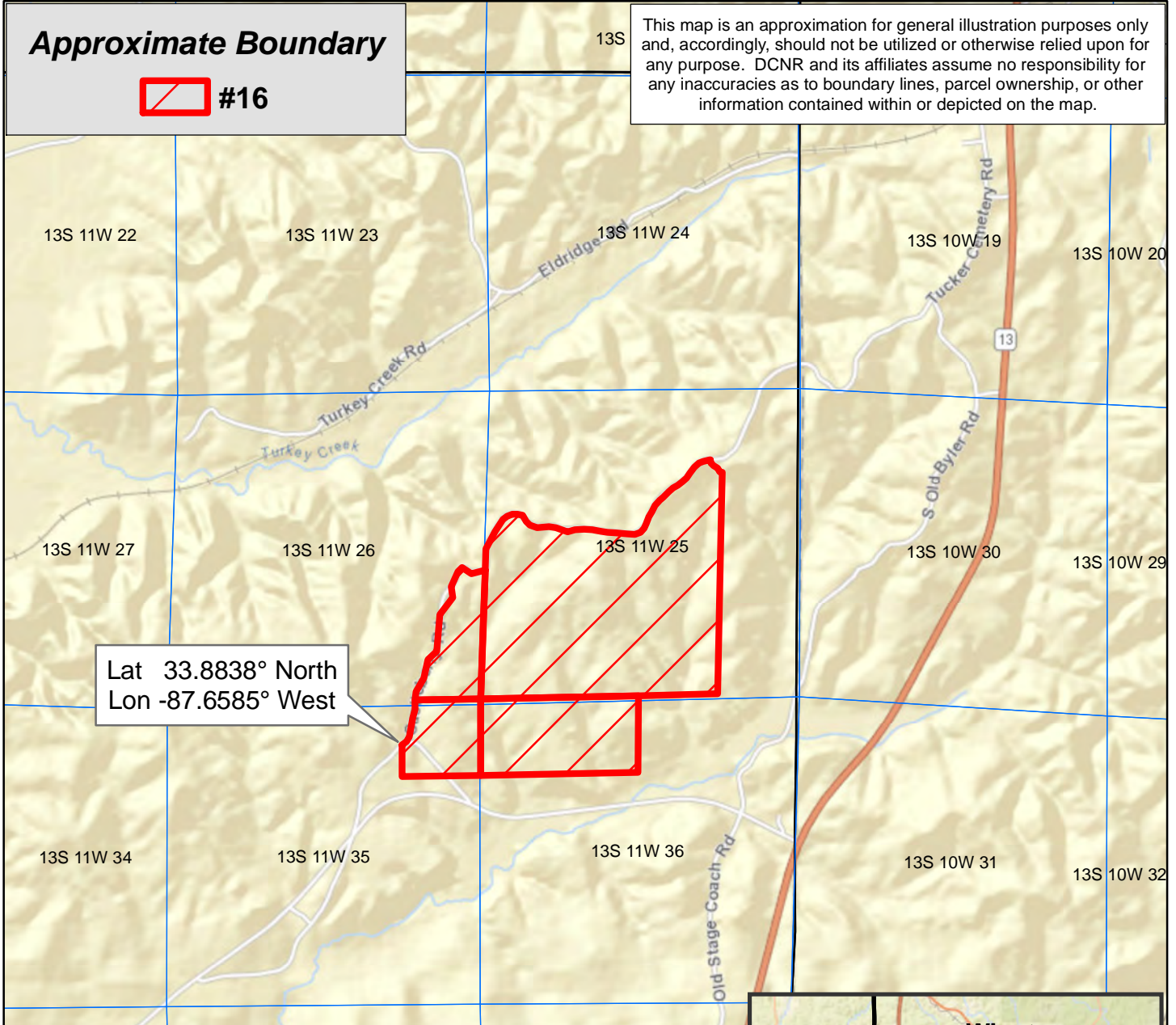
### Approximately 443 ± Acres



#### Approximate Boundary



This map is an approximation for general illustration purposes only and, accordingly, should not be utilized or otherwise relied upon for any purpose. DCNR and its affiliates assume no responsibility for any inaccuracies as to boundary lines, parcel ownership, or other information contained within or depicted on the map.

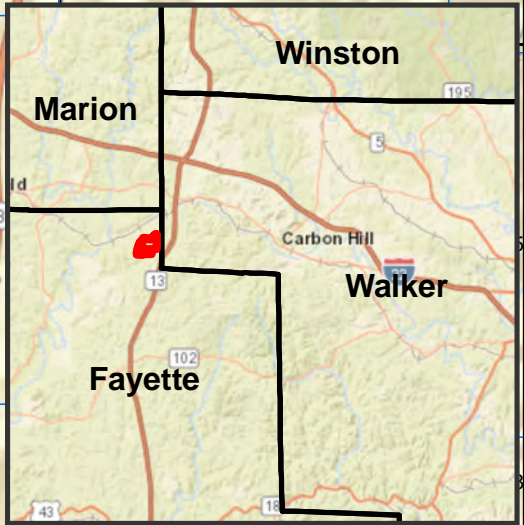


Lat 33.8838° North  
Lon -87.6585° West

**1 inch = 880 yards**



**State Lands Division**  
of the Alabama Department of Conservation  
and Natural Resources  
64 North Union Street, Suite 464  
Montgomery, AL 36130  
Phone (334) 242-3484  
Fax (334) 242-0999





# State Lands Division - 2020-2025 Hunting Lease Bid Map

## #17 - Fayette and Walker Counties

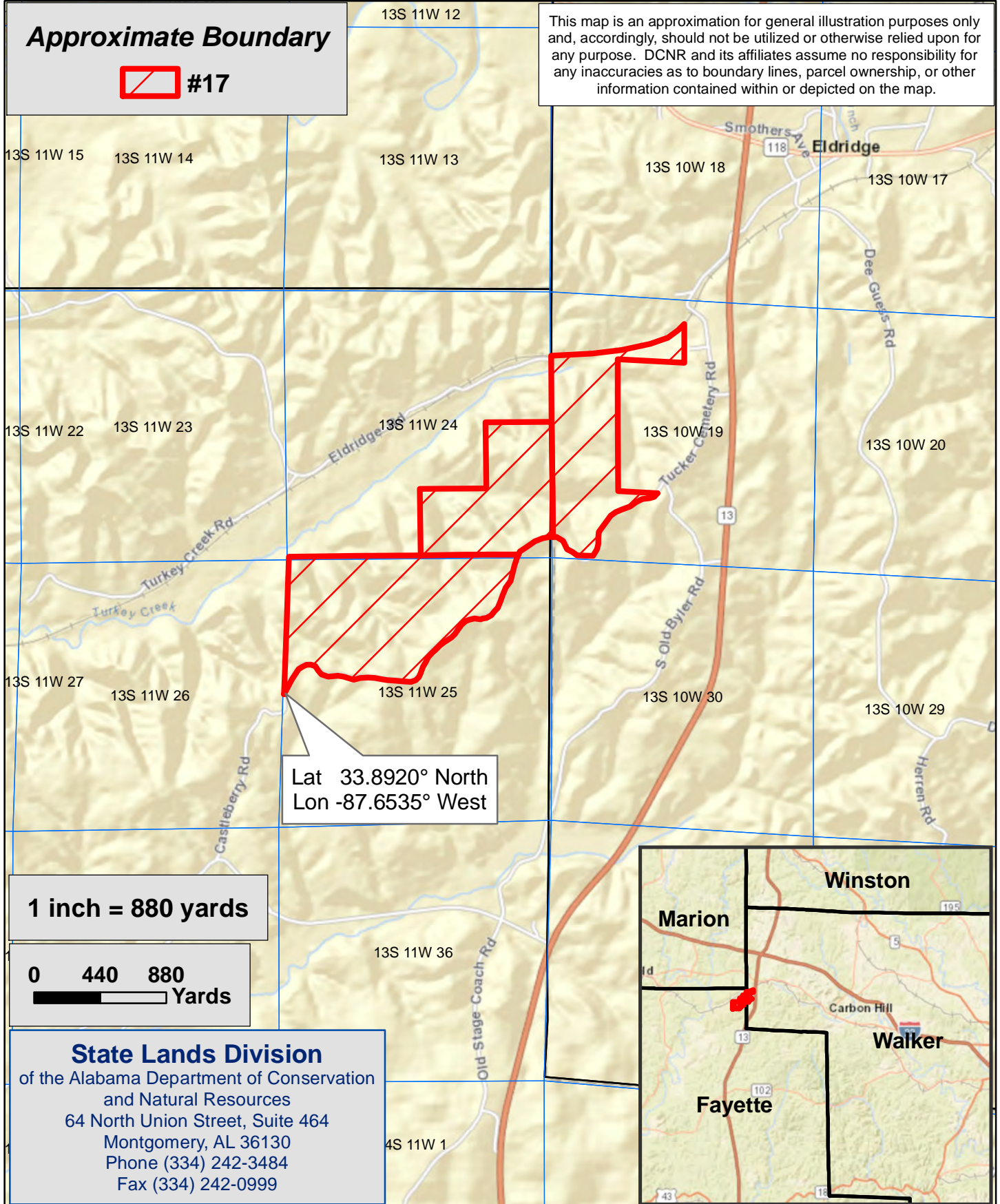
### Approximately 453 ± Acres



#### Approximate Boundary



This map is an approximation for general illustration purposes only and, accordingly, should not be utilized or otherwise relied upon for any purpose. DCNR and its affiliates assume no responsibility for any inaccuracies as to boundary lines, parcel ownership, or other information contained within or depicted on the map.



Lat 33.8920° North  
Lon -87.6535° West

**1 inch = 880 yards**



**State Lands Division**  
of the Alabama Department of Conservation  
and Natural Resources  
64 North Union Street, Suite 464  
Montgomery, AL 36130  
Phone (334) 242-3484  
Fax (334) 242-0999

# State Lands Division - 2020-2025 Hunting Lease Bid Map

## #18 - Fayette and Walker Counties

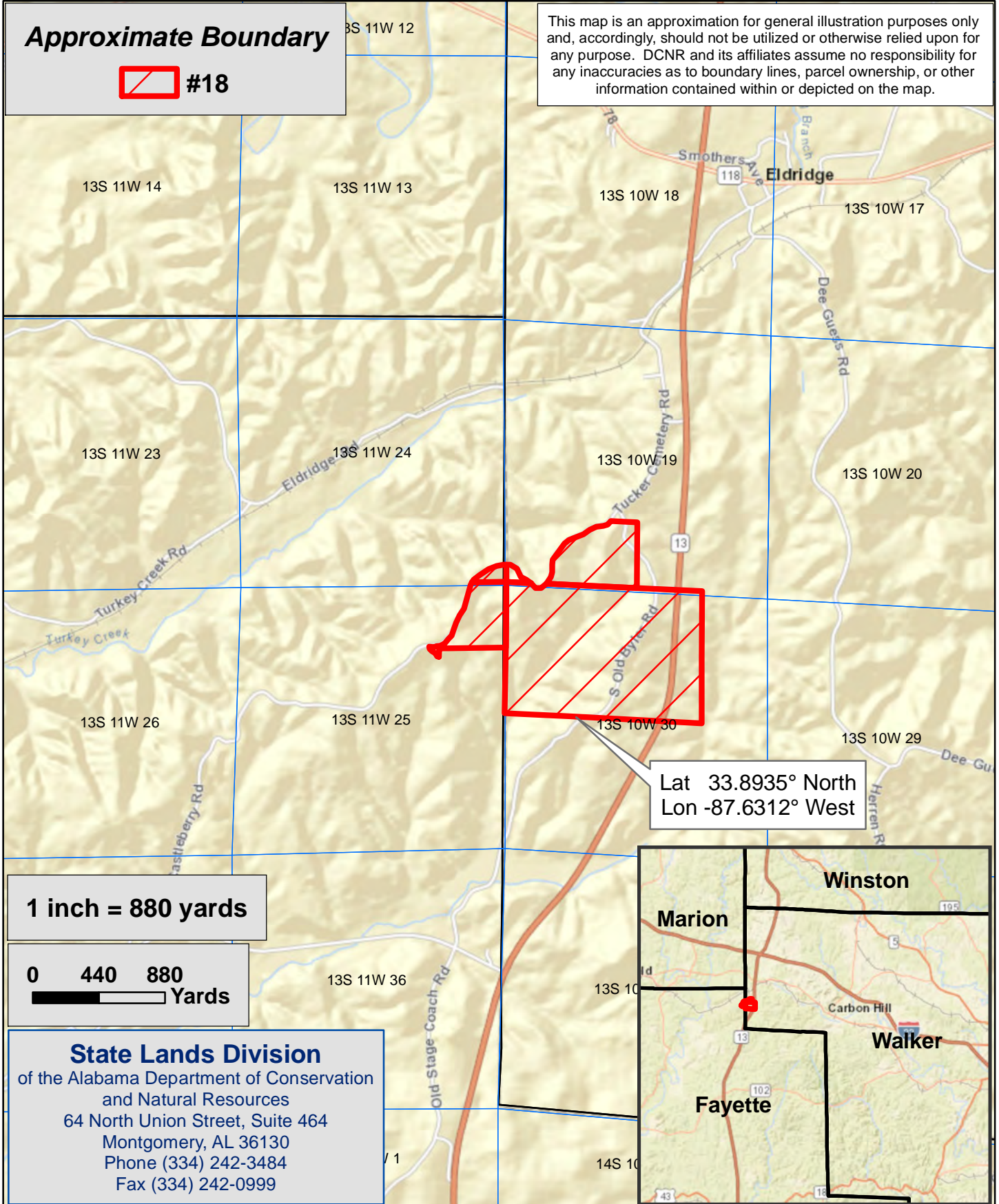
### Approximately 313 ± Acres



**Approximate Boundary**

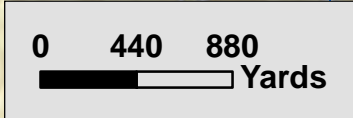


This map is an approximation for general illustration purposes only and, accordingly, should not be utilized or otherwise relied upon for any purpose. DCNR and its affiliates assume no responsibility for any inaccuracies as to boundary lines, parcel ownership, or other information contained within or depicted on the map.



Lat 33.8935° North  
Lon -87.6312° West

**1 inch = 880 yards**



**State Lands Division**  
of the Alabama Department of Conservation  
and Natural Resources  
64 North Union Street, Suite 464  
Montgomery, AL 36130  
Phone (334) 242-3484  
Fax (334) 242-0999

# State Lands Division - 2020-2025 Hunting Lease Bid Map

## #19 - Fayette, Walker, and Marion Counties

### Approximately 590 ± Acres

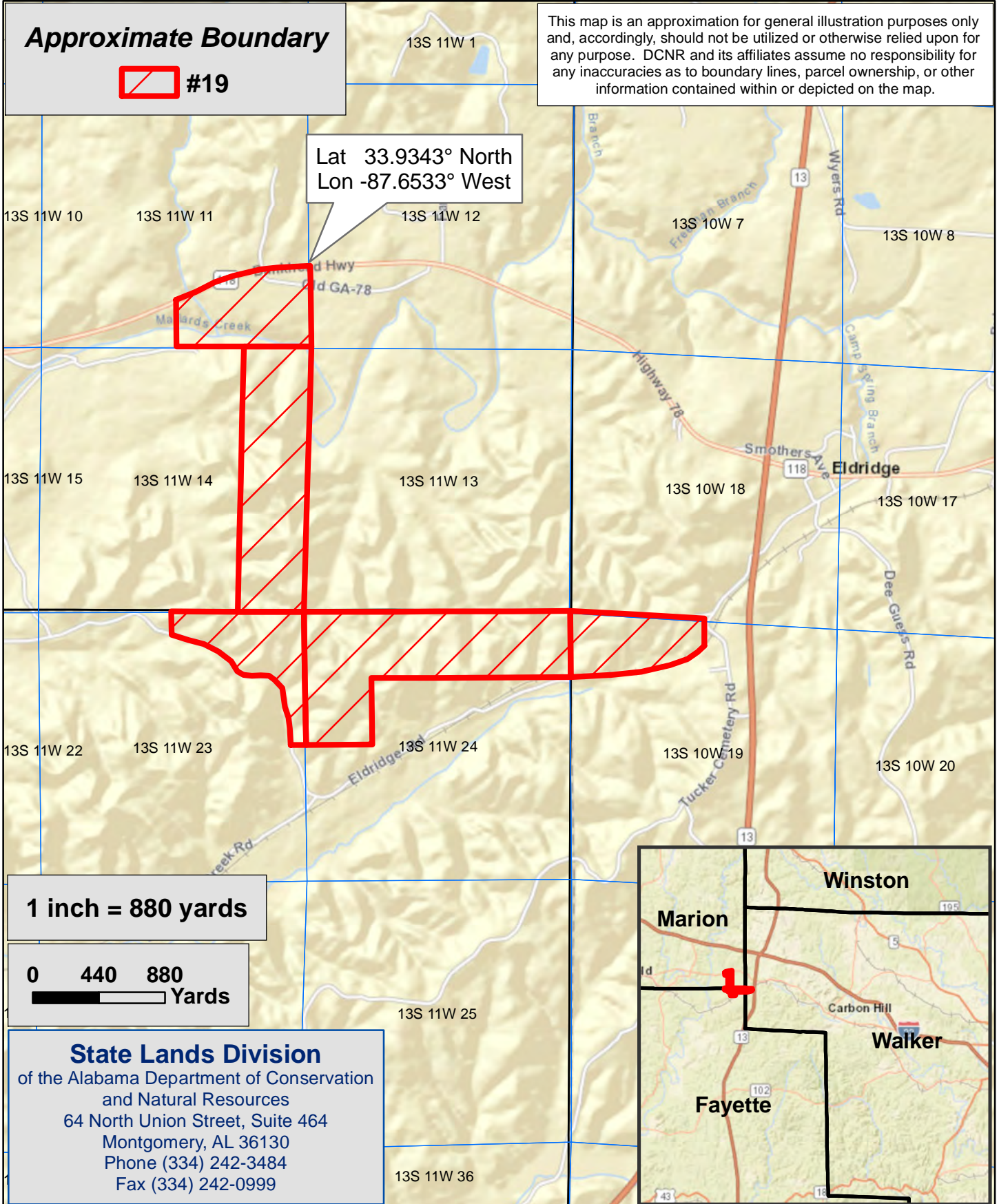


**Approximate Boundary**

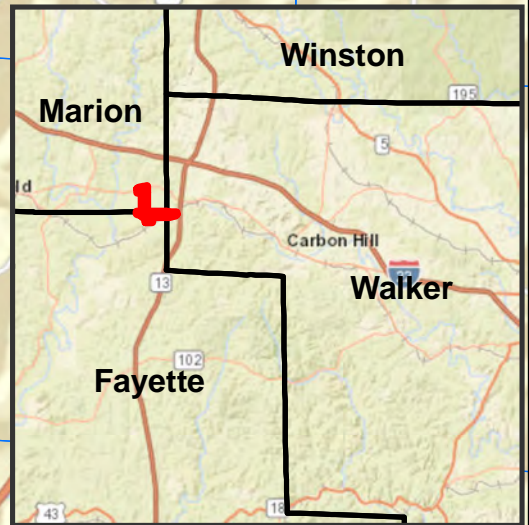



This map is an approximation for general illustration purposes only and, accordingly, should not be utilized or otherwise relied upon for any purpose. DCNR and its affiliates assume no responsibility for any inaccuracies as to boundary lines, parcel ownership, or other information contained within or depicted on the map.

Lat 33.9343° North  
Lon -87.6533° West



**1 inch = 880 yards**



**State Lands Division**  
of the Alabama Department of Conservation  
and Natural Resources  
64 North Union Street, Suite 464  
Montgomery, AL 36130  
Phone (334) 242-3484  
Fax (334) 242-0999

# State Lands Division - 2020-2025 Hunting Lease Bid Map

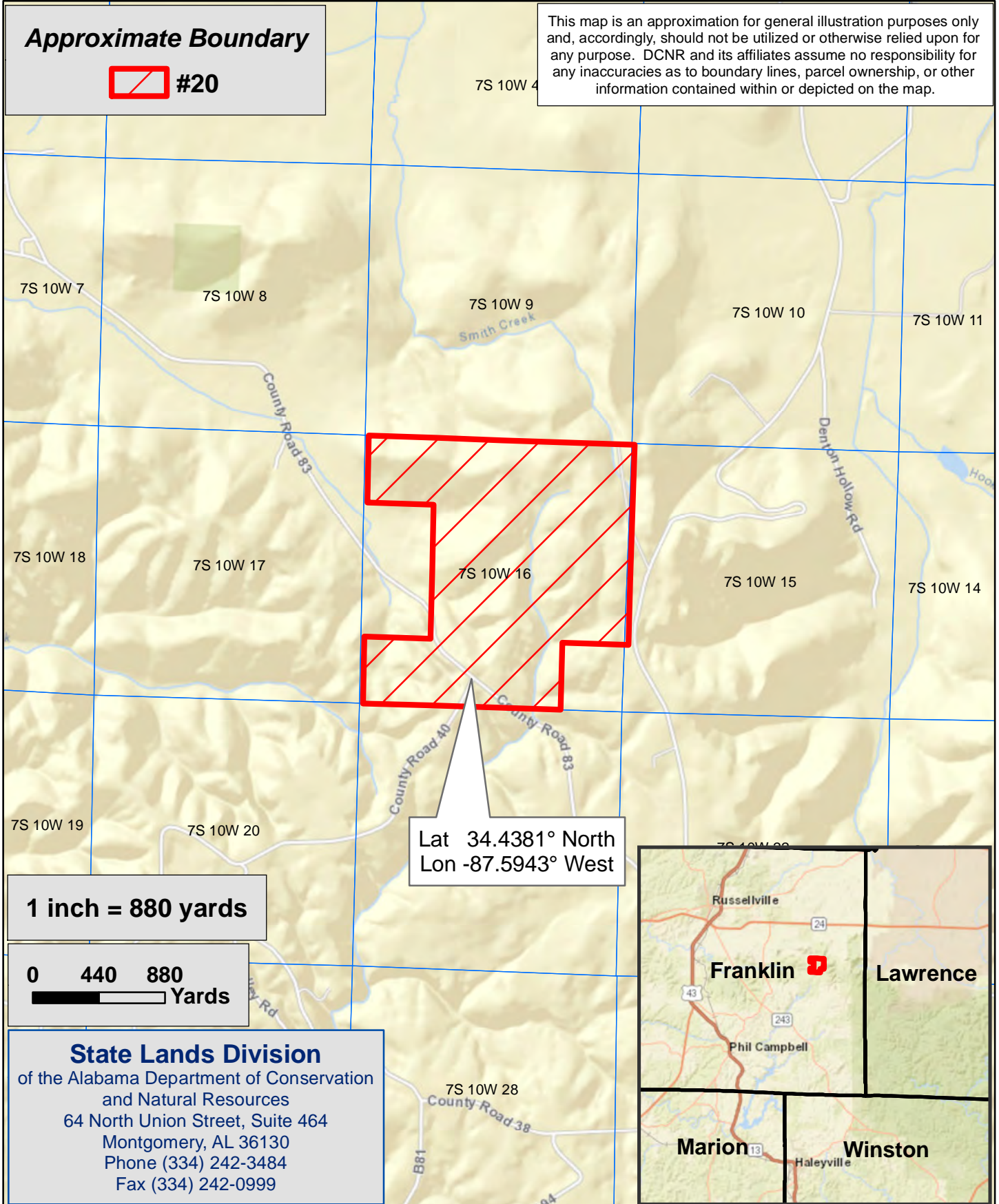
## #20 - Franklin County Approximately 526 ± Acres



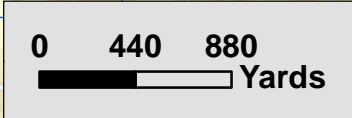
### Approximate Boundary



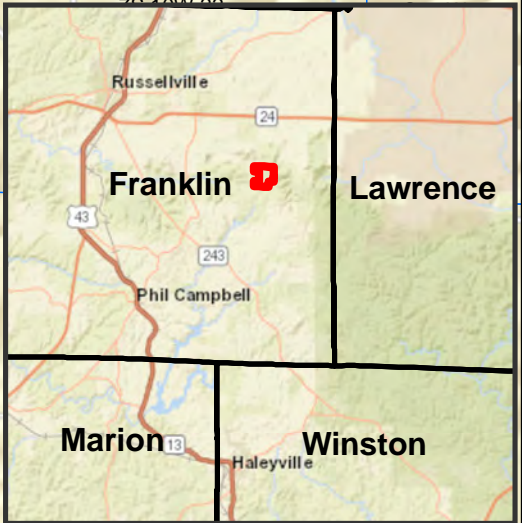
This map is an approximation for general illustration purposes only and, accordingly, should not be utilized or otherwise relied upon for any purpose. DCNR and its affiliates assume no responsibility for any inaccuracies as to boundary lines, parcel ownership, or other information contained within or depicted on the map.



1 inch = 880 yards



**State Lands Division**  
of the Alabama Department of Conservation  
and Natural Resources  
64 North Union Street, Suite 464  
Montgomery, AL 36130  
Phone (334) 242-3484  
Fax (334) 242-0999



# State Lands Division - 2020-2025 Hunting Lease Bid Map

## #21 - Franklin County

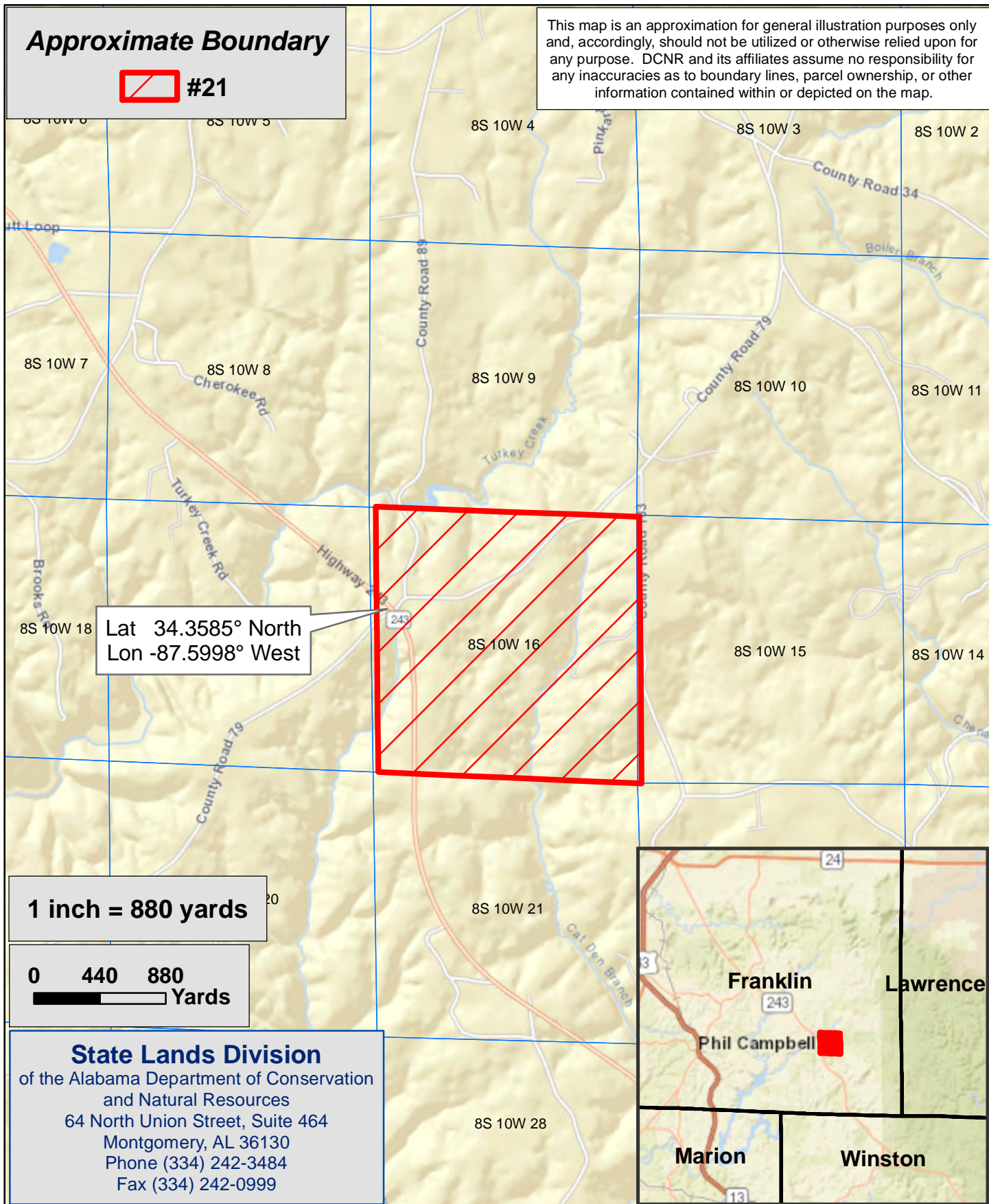
### Approximately 640 ± Acres



#### Approximate Boundary



This map is an approximation for general illustration purposes only and, accordingly, should not be utilized or otherwise relied upon for any purpose. DCNR and its affiliates assume no responsibility for any inaccuracies as to boundary lines, parcel ownership, or other information contained within or depicted on the map.

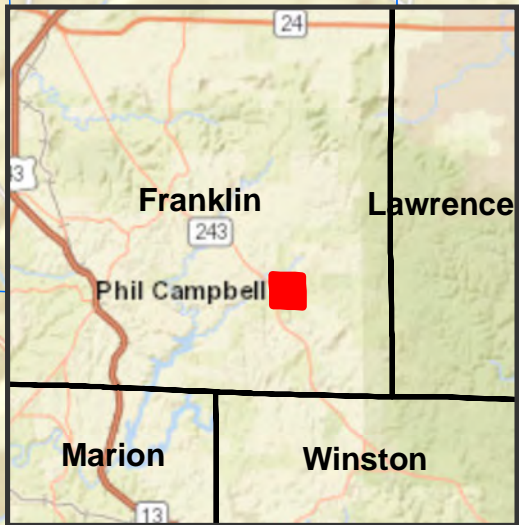


Lat 34.3585° North  
Lon -87.5998° West

1 inch = 880 yards

0 440 880  
Yards

**State Lands Division**  
of the Alabama Department of Conservation  
and Natural Resources  
64 North Union Street, Suite 464  
Montgomery, AL 36130  
Phone (334) 242-3484  
Fax (334) 242-0999



# State Lands Division - 2020-2025 Hunting Lease Bid Map

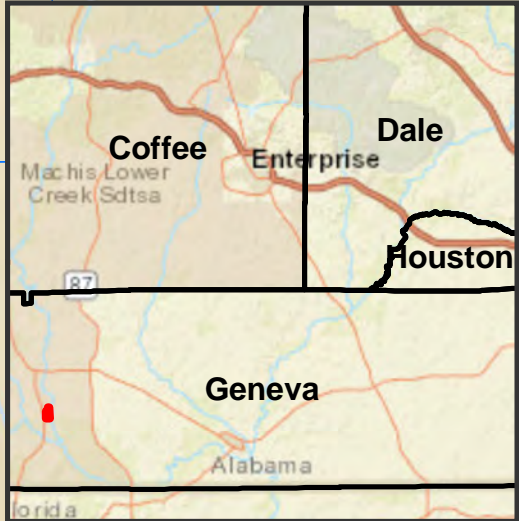
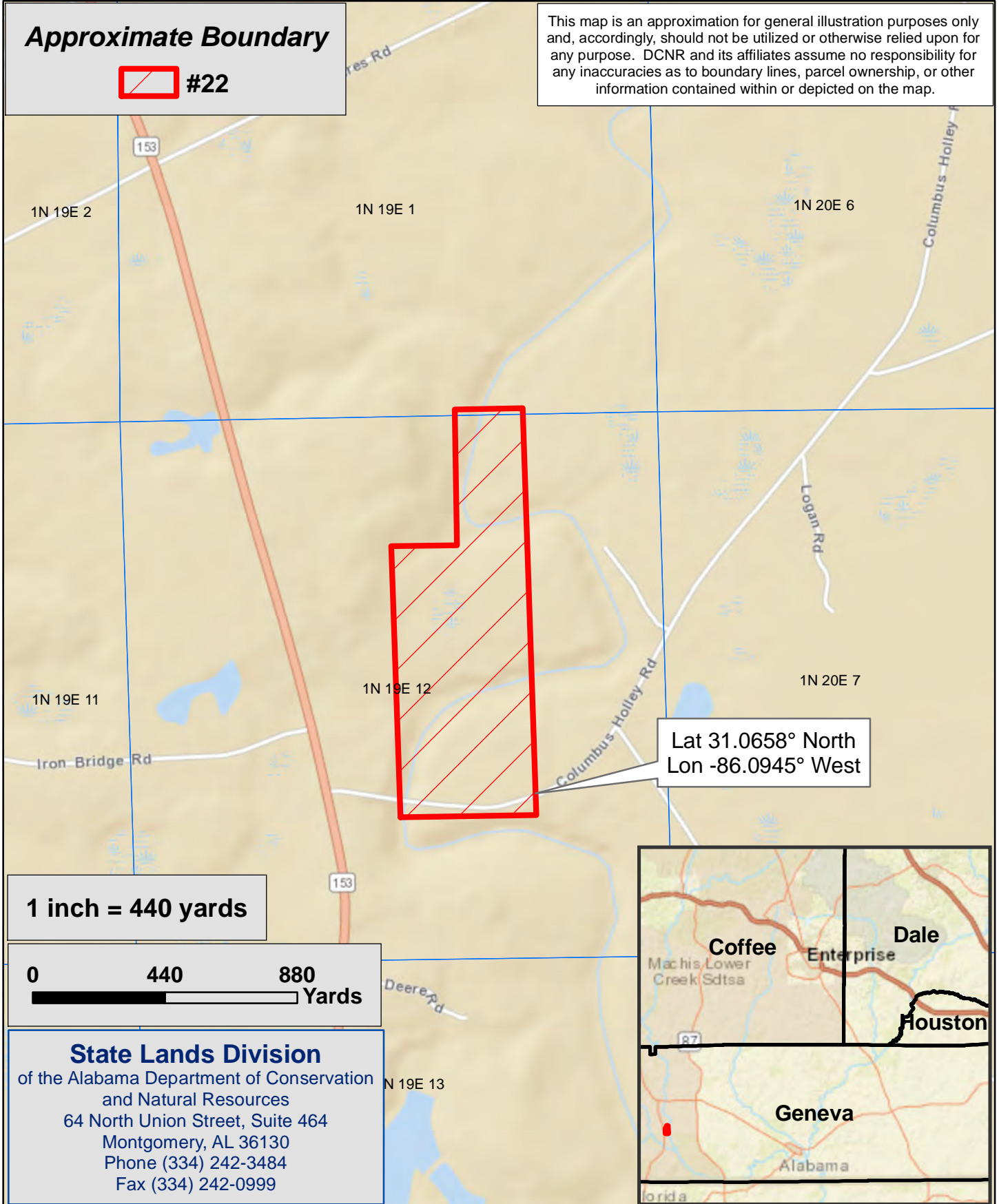
## #22 - Geneva County Approximately 100 ± Acres



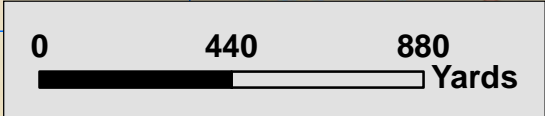
### Approximate Boundary



This map is an approximation for general illustration purposes only and, accordingly, should not be utilized or otherwise relied upon for any purpose. DCNR and its affiliates assume no responsibility for any inaccuracies as to boundary lines, parcel ownership, or other information contained within or depicted on the map.



1 inch = 440 yards



**State Lands Division**  
of the Alabama Department of Conservation  
and Natural Resources  
64 North Union Street, Suite 464  
Montgomery, AL 36130  
Phone (334) 242-3484  
Fax (334) 242-0999

# State Lands Division - 2020-2025 Hunting Lease Bid Map

## #23 - Geneva County Approximately 120 ± Acres

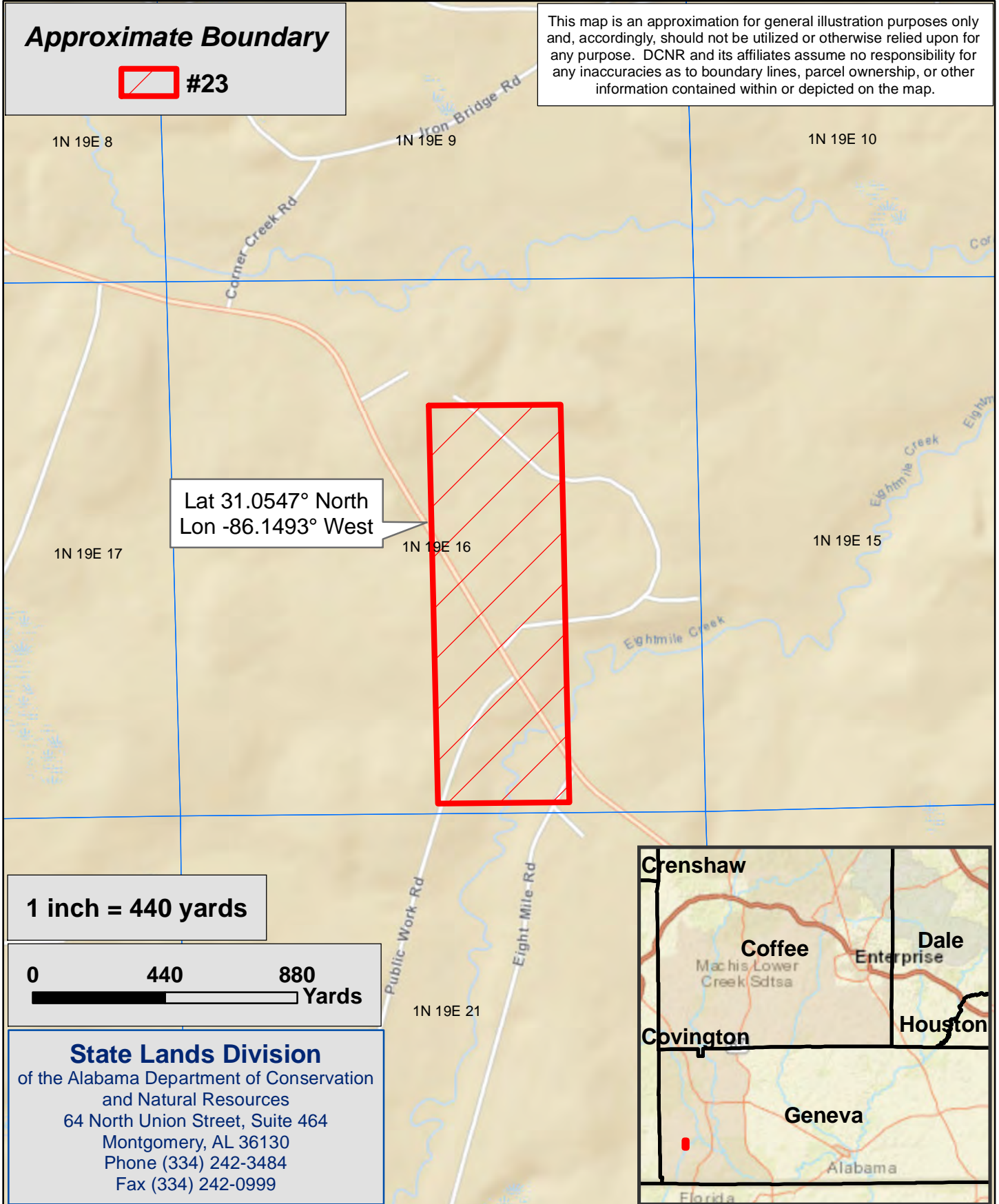


### Approximate Boundary



#23

This map is an approximation for general illustration purposes only and, accordingly, should not be utilized or otherwise relied upon for any purpose. DCNR and its affiliates assume no responsibility for any inaccuracies as to boundary lines, parcel ownership, or other information contained within or depicted on the map.



Lat 31.0547° North  
Lon -86.1493° West

1 inch = 440 yards



**State Lands Division**  
of the Alabama Department of Conservation  
and Natural Resources  
64 North Union Street, Suite 464  
Montgomery, AL 36130  
Phone (334) 242-3484  
Fax (334) 242-0999



# State Lands Division - 2020-2025 Hunting Lease Bid Map

## #24 - Jefferson County

### Approximately 360 ± Acres

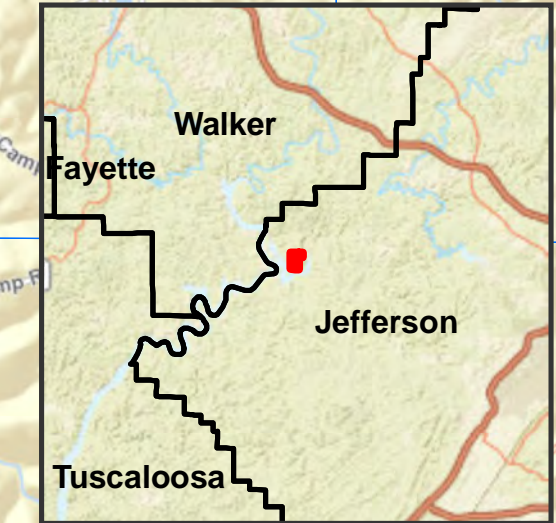
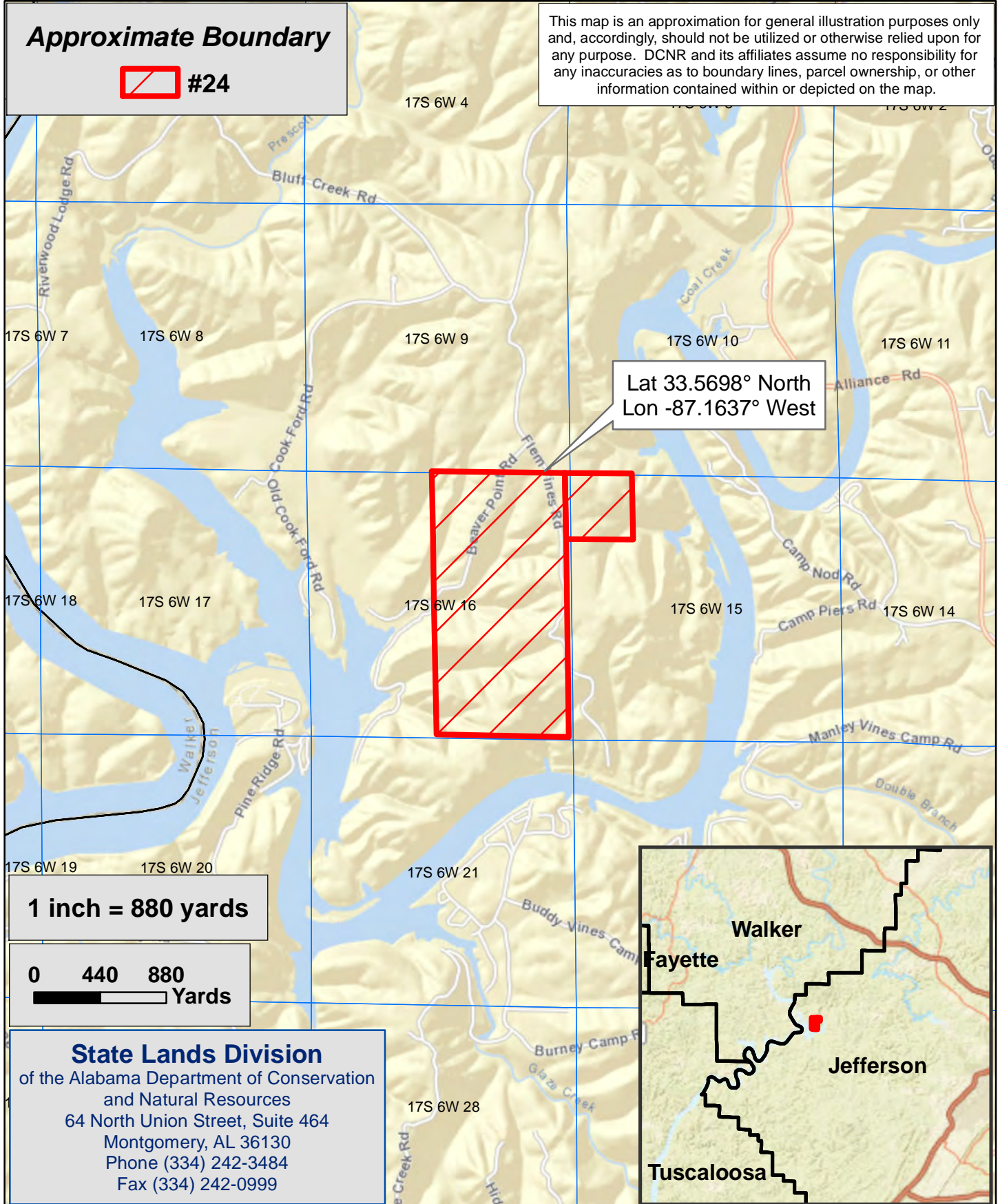
#### BOW HUNTING ONLY!



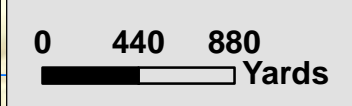
**Approximate Boundary**



This map is an approximation for general illustration purposes only and, accordingly, should not be utilized or otherwise relied upon for any purpose. DCNR and its affiliates assume no responsibility for any inaccuracies as to boundary lines, parcel ownership, or other information contained within or depicted on the map.



**1 inch = 880 yards**



**State Lands Division**  
of the Alabama Department of Conservation  
and Natural Resources  
64 North Union Street, Suite 464  
Montgomery, AL 36130  
Phone (334) 242-3484  
Fax (334) 242-0999



# State Lands Division - 2020-2025 Hunting Lease Bid Map

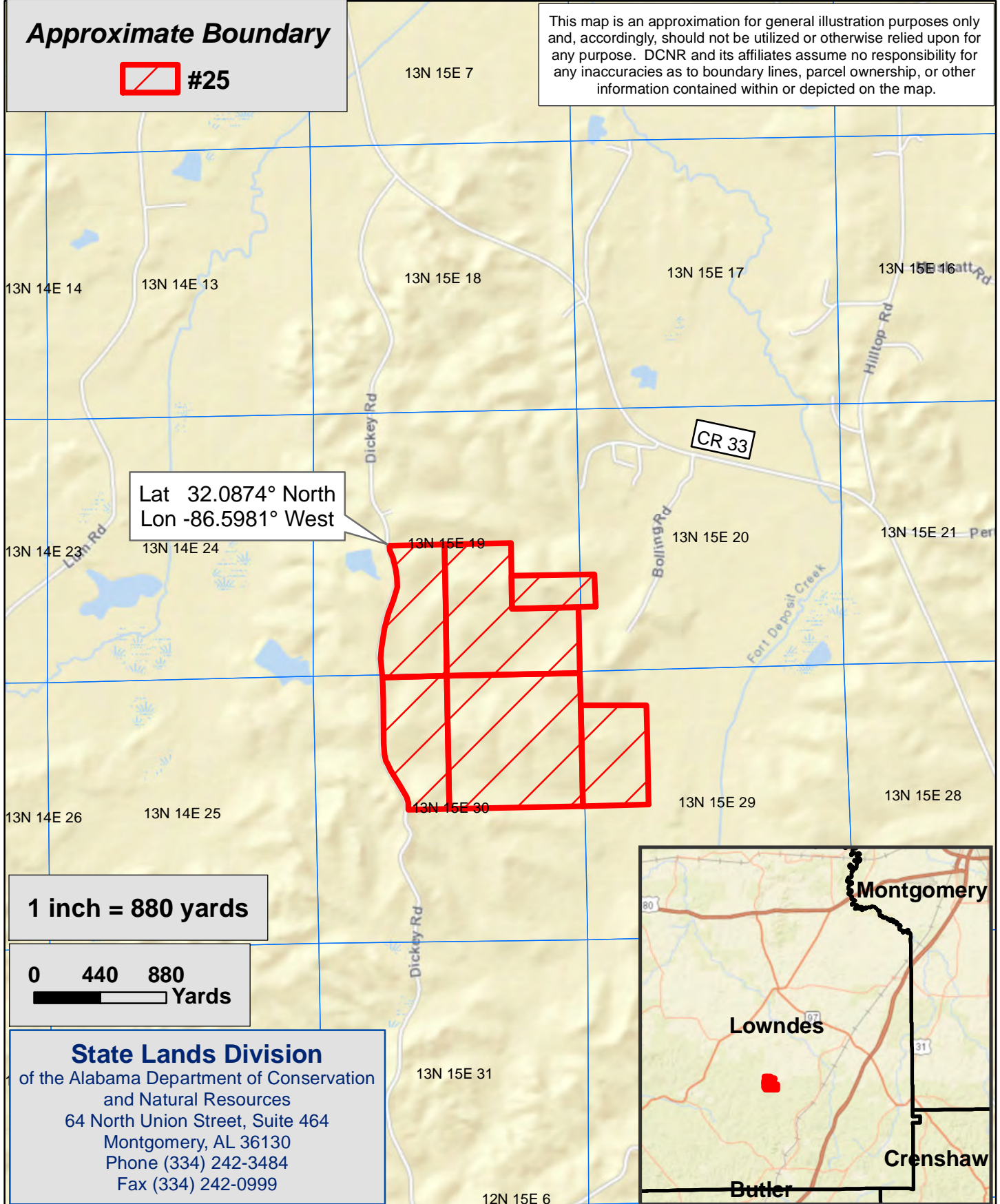
## #25 - Lowndes County Approximately 514 ± Acres



### Approximate Boundary

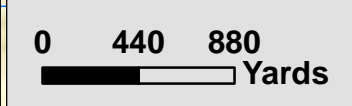


This map is an approximation for general illustration purposes only and, accordingly, should not be utilized or otherwise relied upon for any purpose. DCNR and its affiliates assume no responsibility for any inaccuracies as to boundary lines, parcel ownership, or other information contained within or depicted on the map.

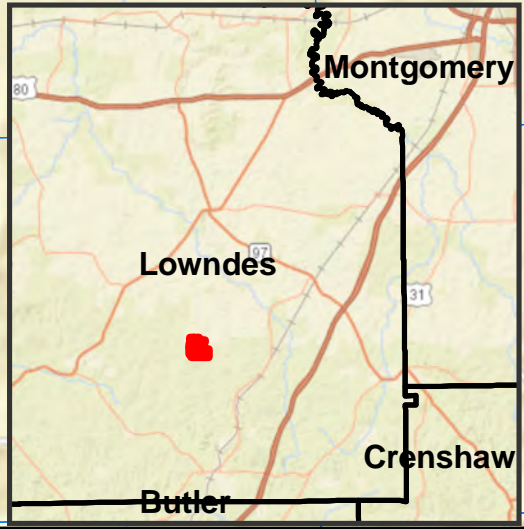


Lat 32.0874° North  
Lon -86.5981° West

1 inch = 880 yards



**State Lands Division**  
of the Alabama Department of Conservation  
and Natural Resources  
64 North Union Street, Suite 464  
Montgomery, AL 36130  
Phone (334) 242-3484  
Fax (334) 242-0999



# State Lands Division - 2020-2025 Hunting Lease Bid Map

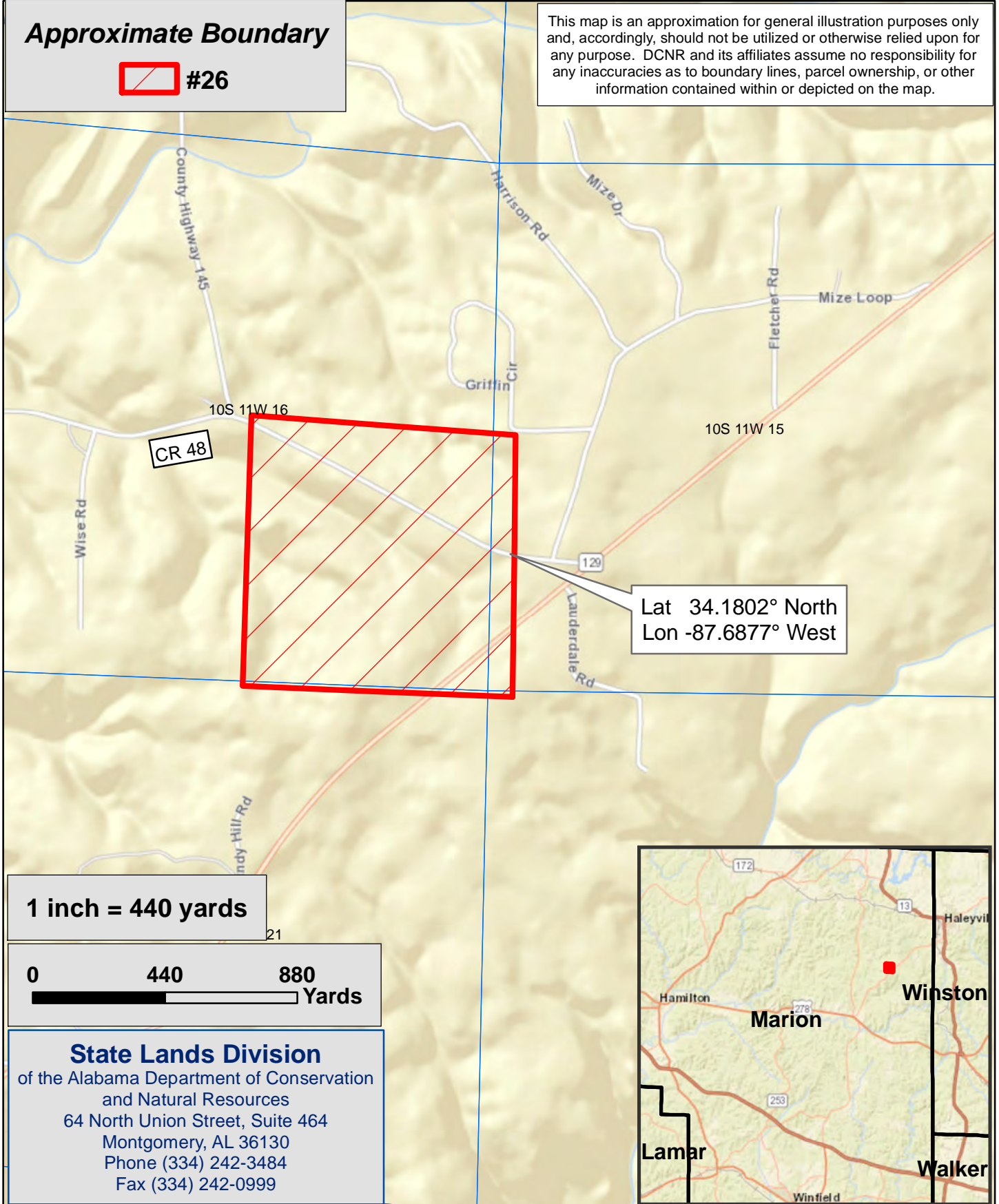
## #26 - Marion County Approximately 160 ± Acres



### Approximate Boundary



This map is an approximation for general illustration purposes only and, accordingly, should not be utilized or otherwise relied upon for any purpose. DCNR and its affiliates assume no responsibility for any inaccuracies as to boundary lines, parcel ownership, or other information contained within or depicted on the map.



1 inch = 440 yards

0 440 880  
Yards

### State Lands Division

of the Alabama Department of Conservation  
and Natural Resources  
64 North Union Street, Suite 464  
Montgomery, AL 36130  
Phone (334) 242-3484  
Fax (334) 242-0999

# State Lands Division - 2020-2025 Hunting Lease Bid Map

## #27 - Marion County

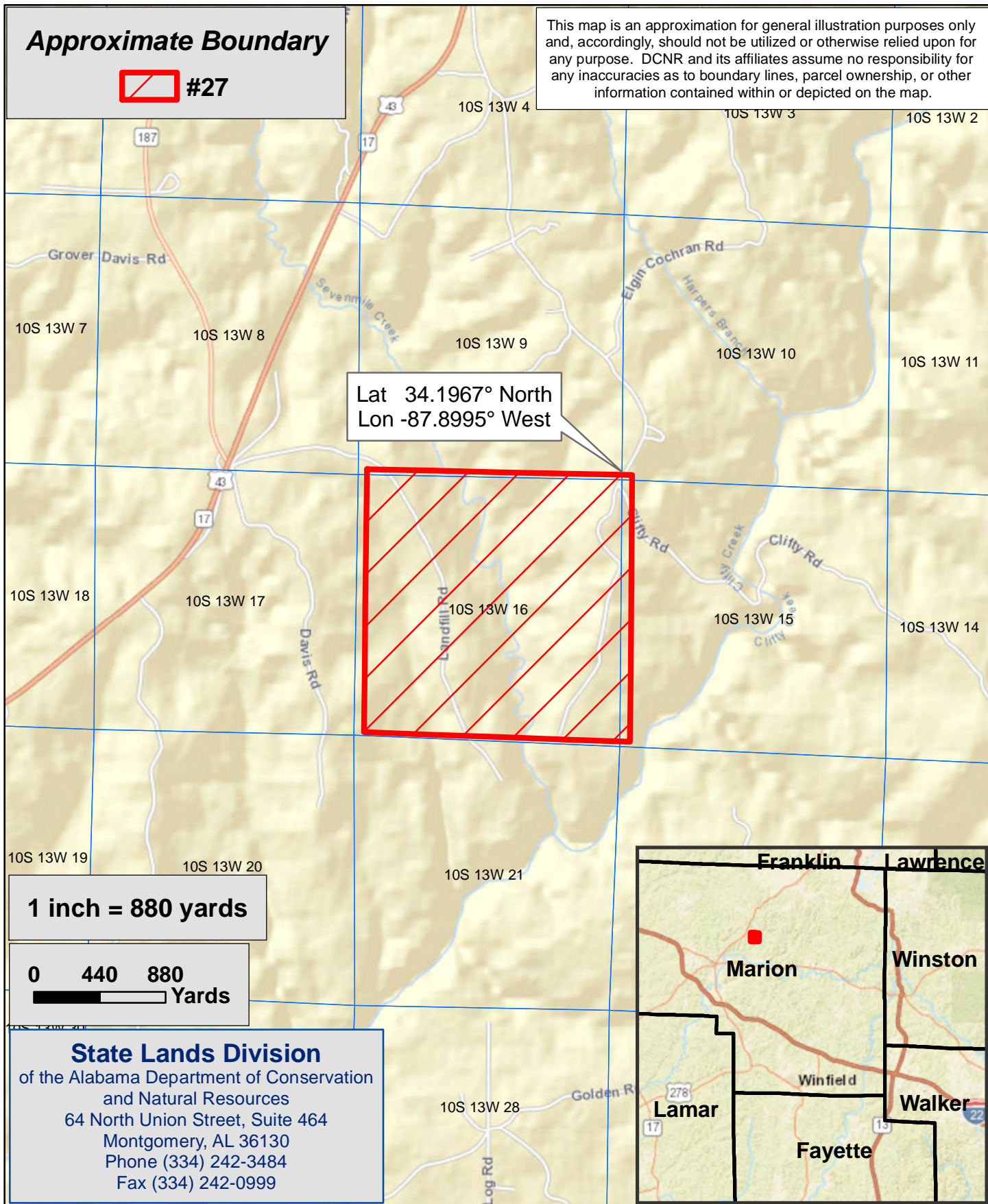
### Approximately 640 ± Acres



**Approximate Boundary**



This map is an approximation for general illustration purposes only and, accordingly, should not be utilized or otherwise relied upon for any purpose. DCNR and its affiliates assume no responsibility for any inaccuracies as to boundary lines, parcel ownership, or other information contained within or depicted on the map.

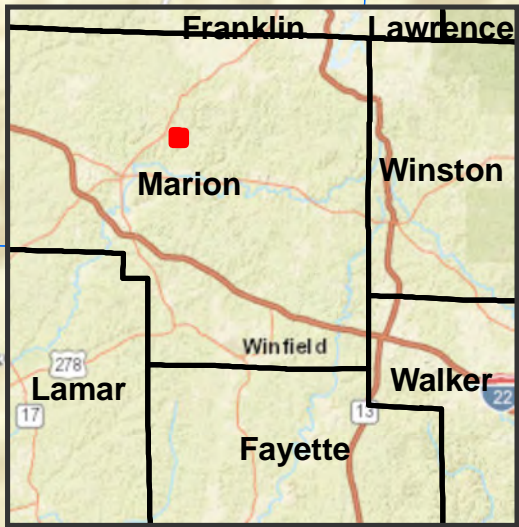


Lat 34.1967° North  
Lon -87.8995° West

**1 inch = 880 yards**



**State Lands Division**  
of the Alabama Department of Conservation  
and Natural Resources  
64 North Union Street, Suite 464  
Montgomery, AL 36130  
Phone (334) 242-3484  
Fax (334) 242-0999



# State Lands Division - 2020-2025 Hunting Lease Bid Map

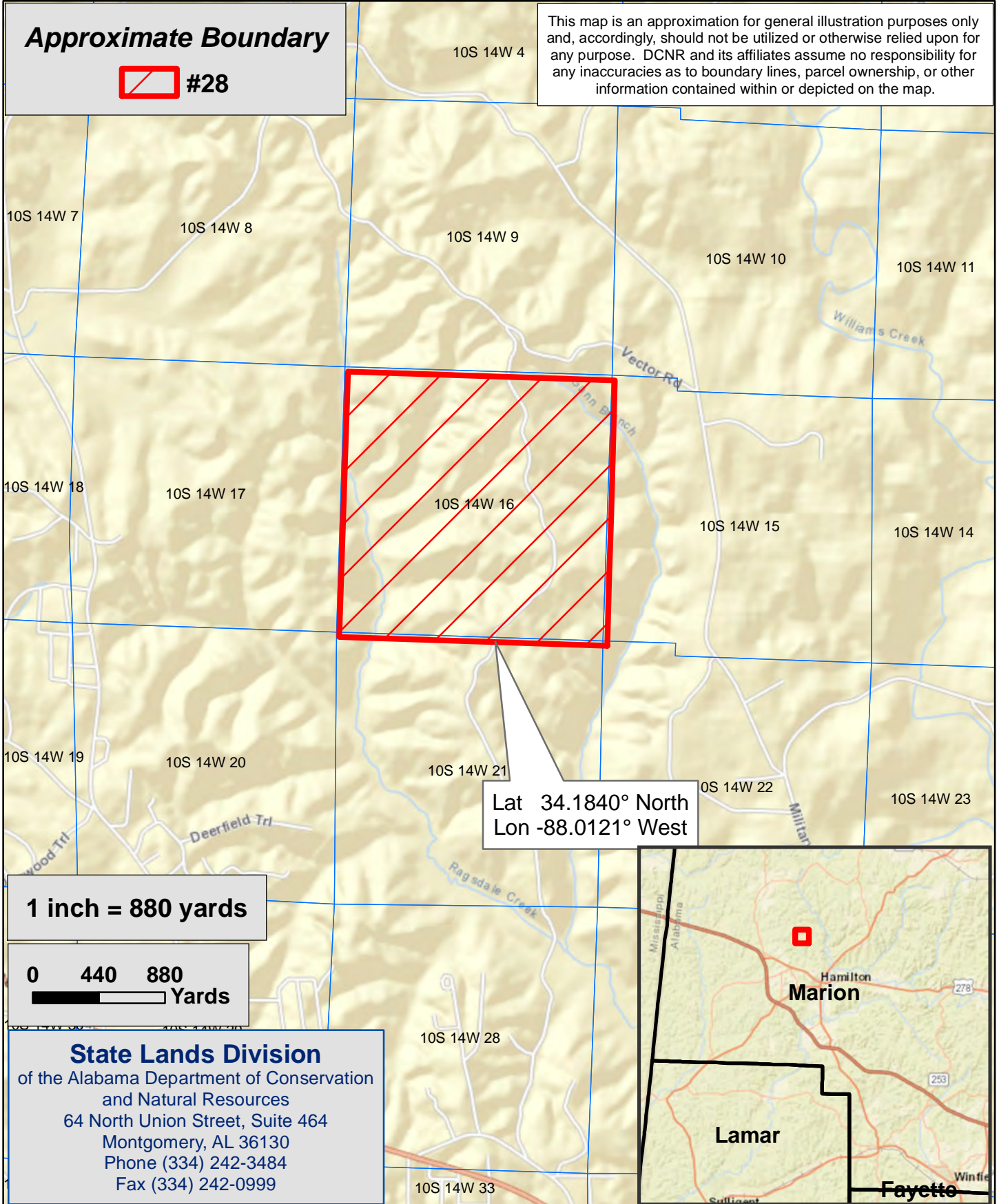
## #28 - Marion County Approximately 640 ± Acres




### Approximate Boundary



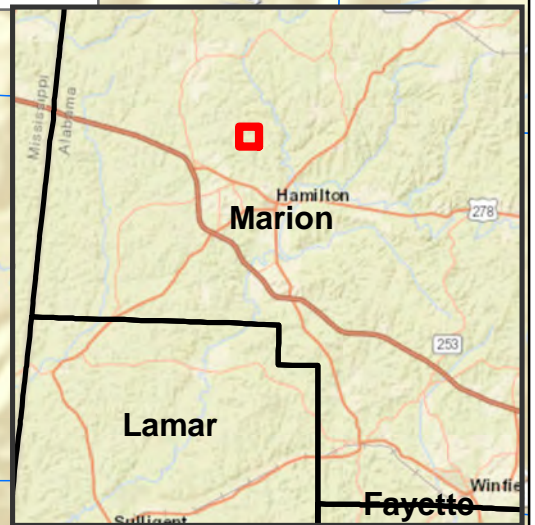
This map is an approximation for general illustration purposes only and, accordingly, should not be utilized or otherwise relied upon for any purpose. DCNR and its affiliates assume no responsibility for any inaccuracies as to boundary lines, parcel ownership, or other information contained within or depicted on the map.



1 inch = 880 yards



**State Lands Division**  
of the Alabama Department of Conservation  
and Natural Resources  
64 North Union Street, Suite 464  
Montgomery, AL 36130  
Phone (334) 242-3484  
Fax (334) 242-0999



# State Lands Division - 2020-2025 Hunting Lease Bid Map

## #29 - Marion County

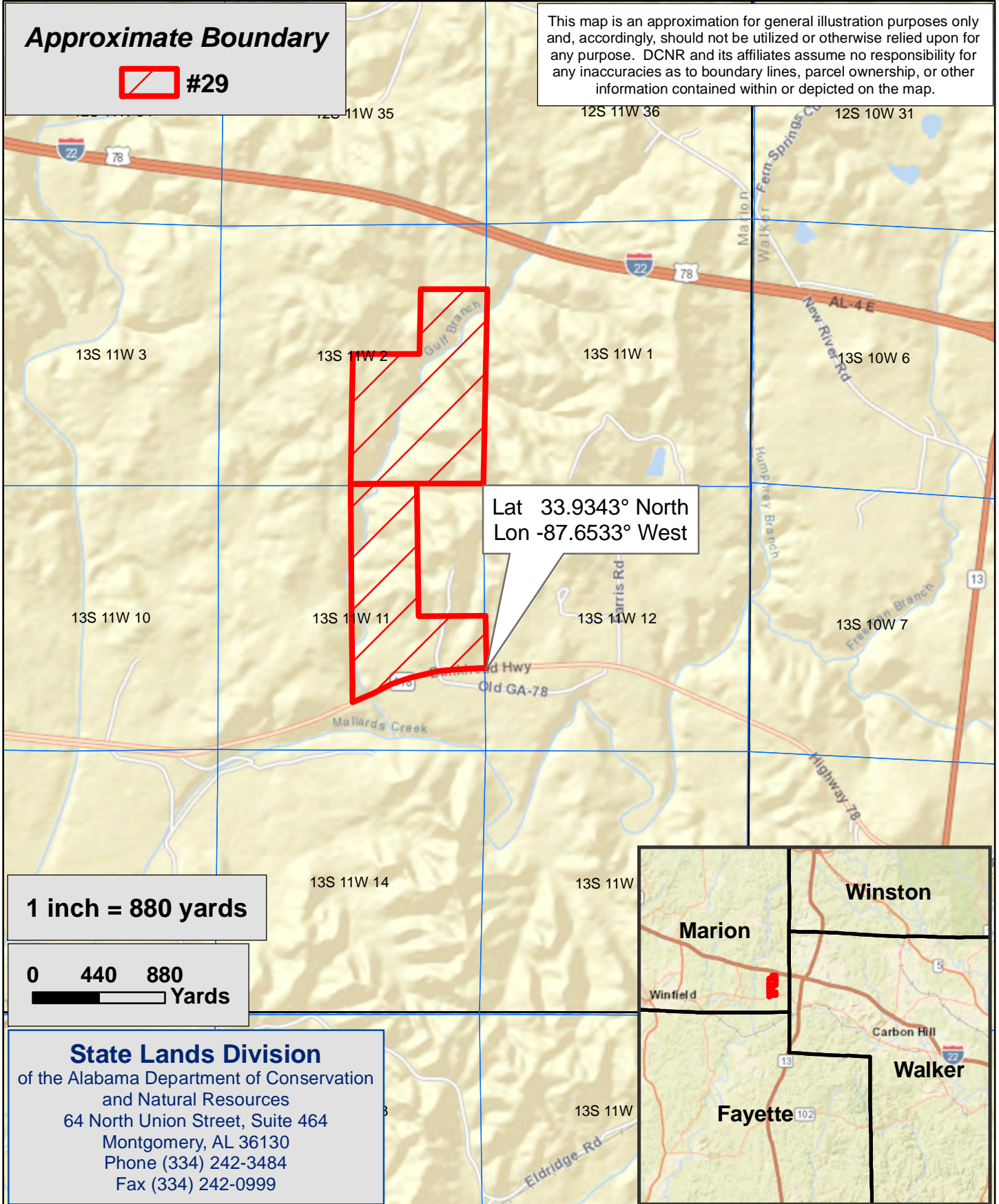
### Approximately 355 ± Acres




**Approximate Boundary**



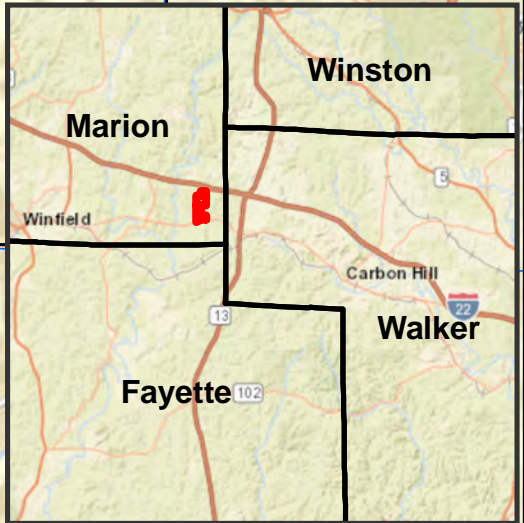
This map is an approximation for general illustration purposes only and, accordingly, should not be utilized or otherwise relied upon for any purpose. DCNR and its affiliates assume no responsibility for any inaccuracies as to boundary lines, parcel ownership, or other information contained within or depicted on the map.



**1 inch = 880 yards**



**State Lands Division**  
of the Alabama Department of Conservation  
and Natural Resources  
64 North Union Street, Suite 464  
Montgomery, AL 36130  
Phone (334) 242-3484  
Fax (334) 242-0999



# State Lands Division - 2020-2025 Hunting Lease Bid Map

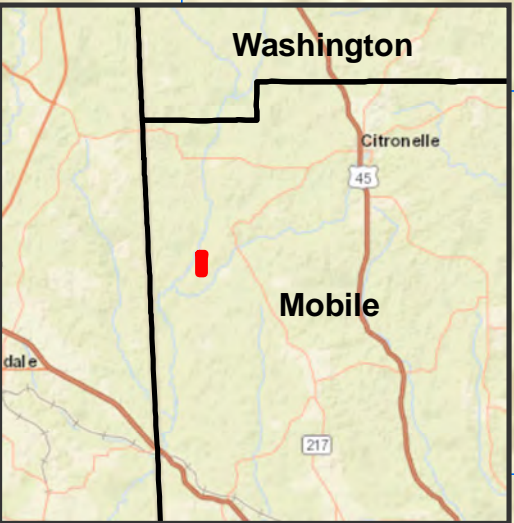
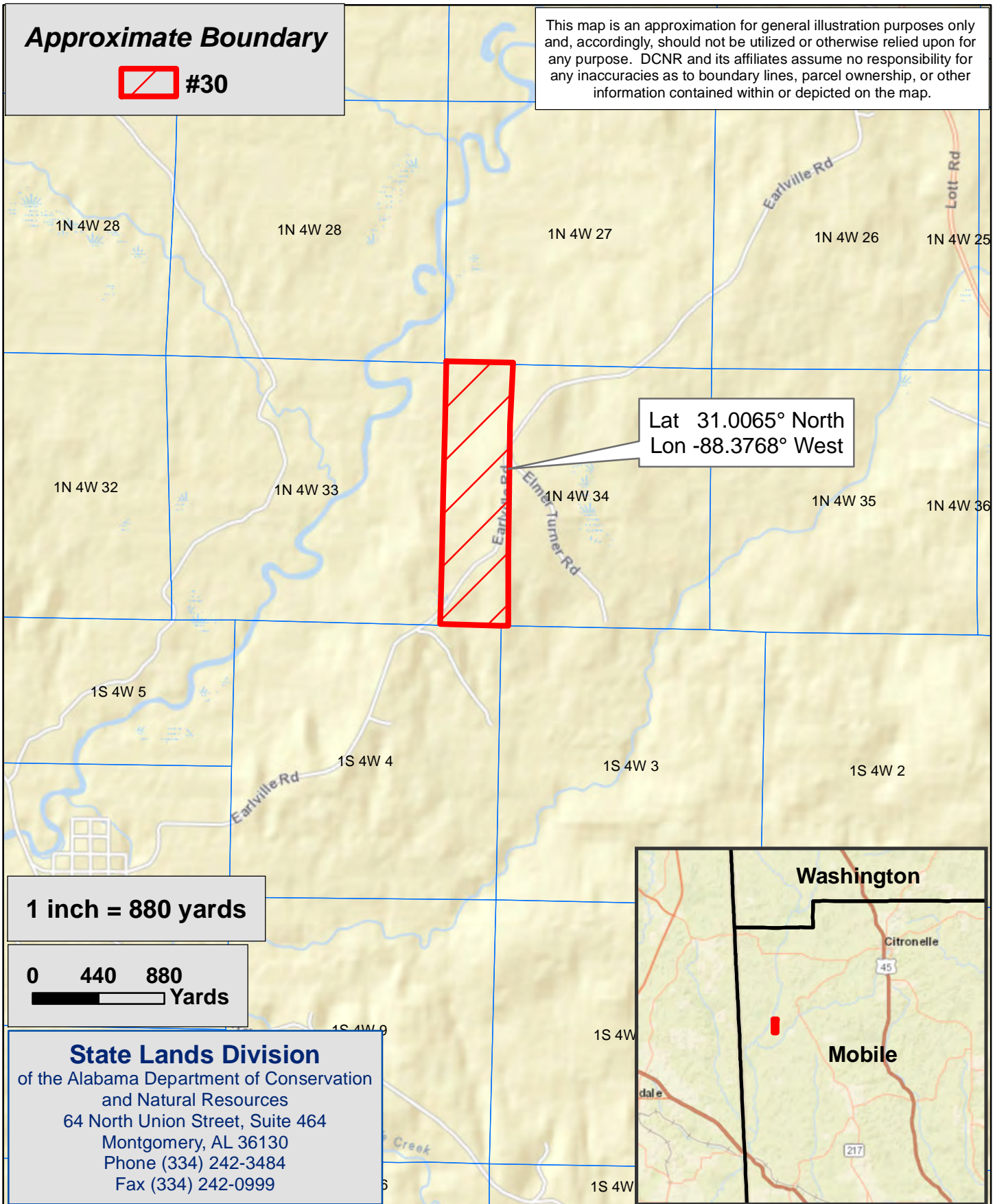
## #30 - Mobile County Approximately 160 ± Acres




### Approximate Boundary



This map is an approximation for general illustration purposes only and, accordingly, should not be utilized or otherwise relied upon for any purpose. DCNR and its affiliates assume no responsibility for any inaccuracies as to boundary lines, parcel ownership, or other information contained within or depicted on the map.



1 inch = 880 yards



**State Lands Division**  
of the Alabama Department of Conservation  
and Natural Resources  
64 North Union Street, Suite 464  
Montgomery, AL 36130  
Phone (334) 242-3484  
Fax (334) 242-0999

# State Lands Division - 2020-2025 Hunting Lease Bid Map

## #31 - Mobile County Approximately 1,308 ± Acres

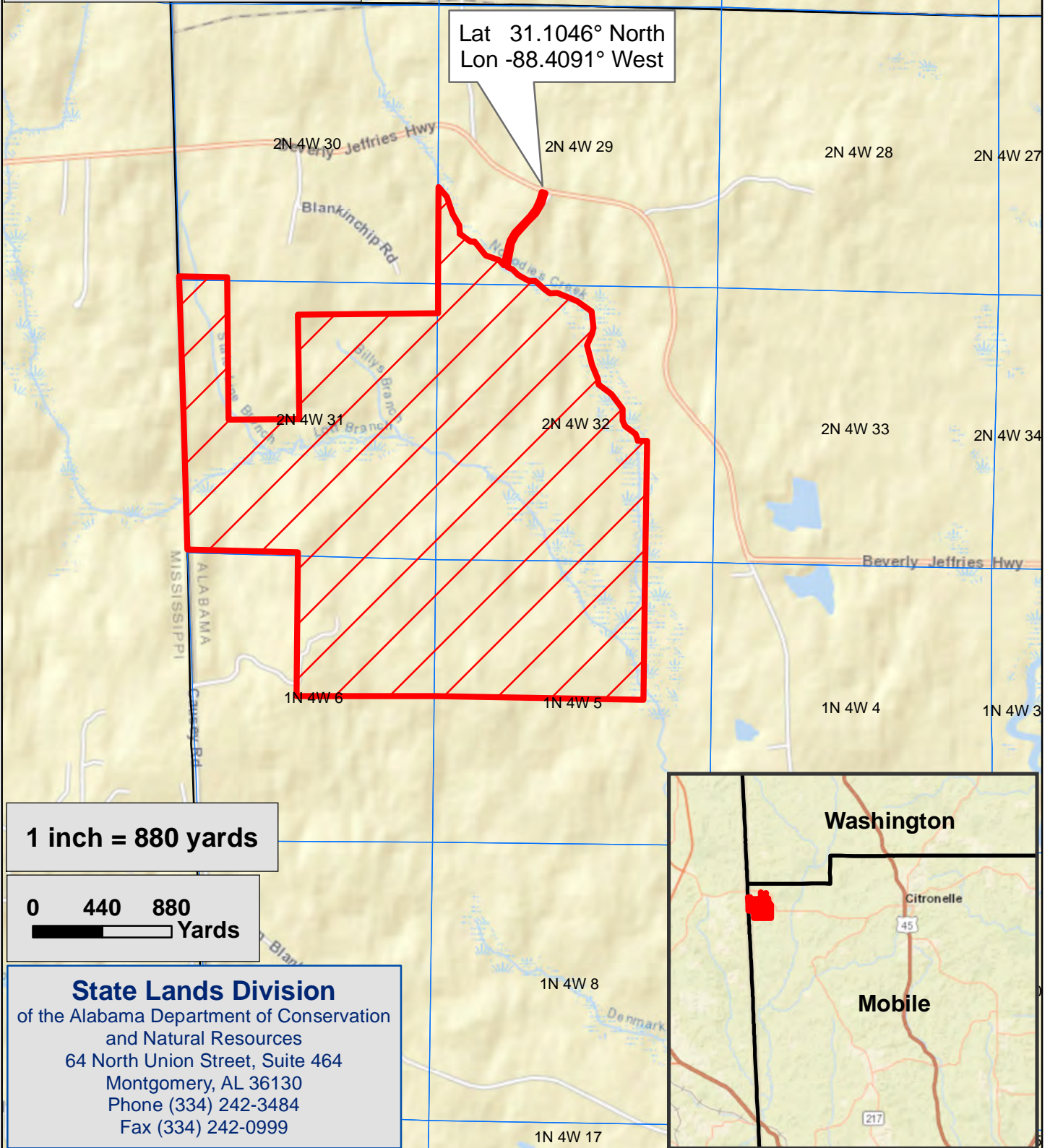


**Approximate Boundary**

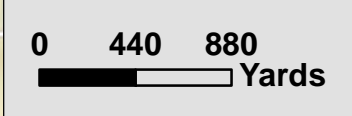


This map is an approximation for general illustration purposes only and, accordingly, should not be utilized or otherwise relied upon for any purpose. DCNR and its affiliates assume no responsibility for any inaccuracies as to boundary lines, parcel ownership, or other information contained within or depicted on the map.

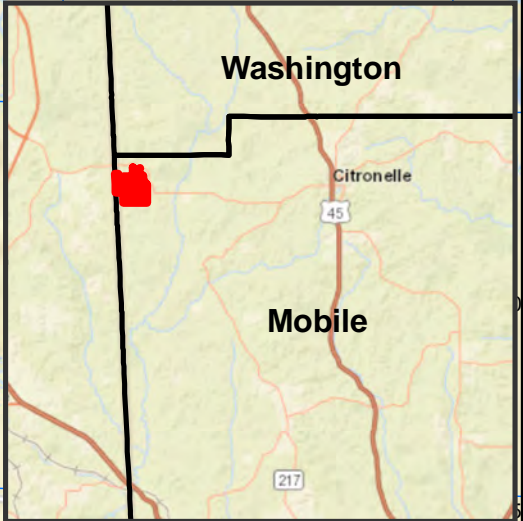
Lat 31.1046° North  
Lon -88.4091° West



1 inch = 880 yards



**State Lands Division**  
of the Alabama Department of Conservation  
and Natural Resources  
64 North Union Street, Suite 464  
Montgomery, AL 36130  
Phone (334) 242-3484  
Fax (334) 242-0999



# State Lands Division - 2020-2025 Hunting Lease Bid Map

## #32 - Mobile County Approximately 240 ± Acres

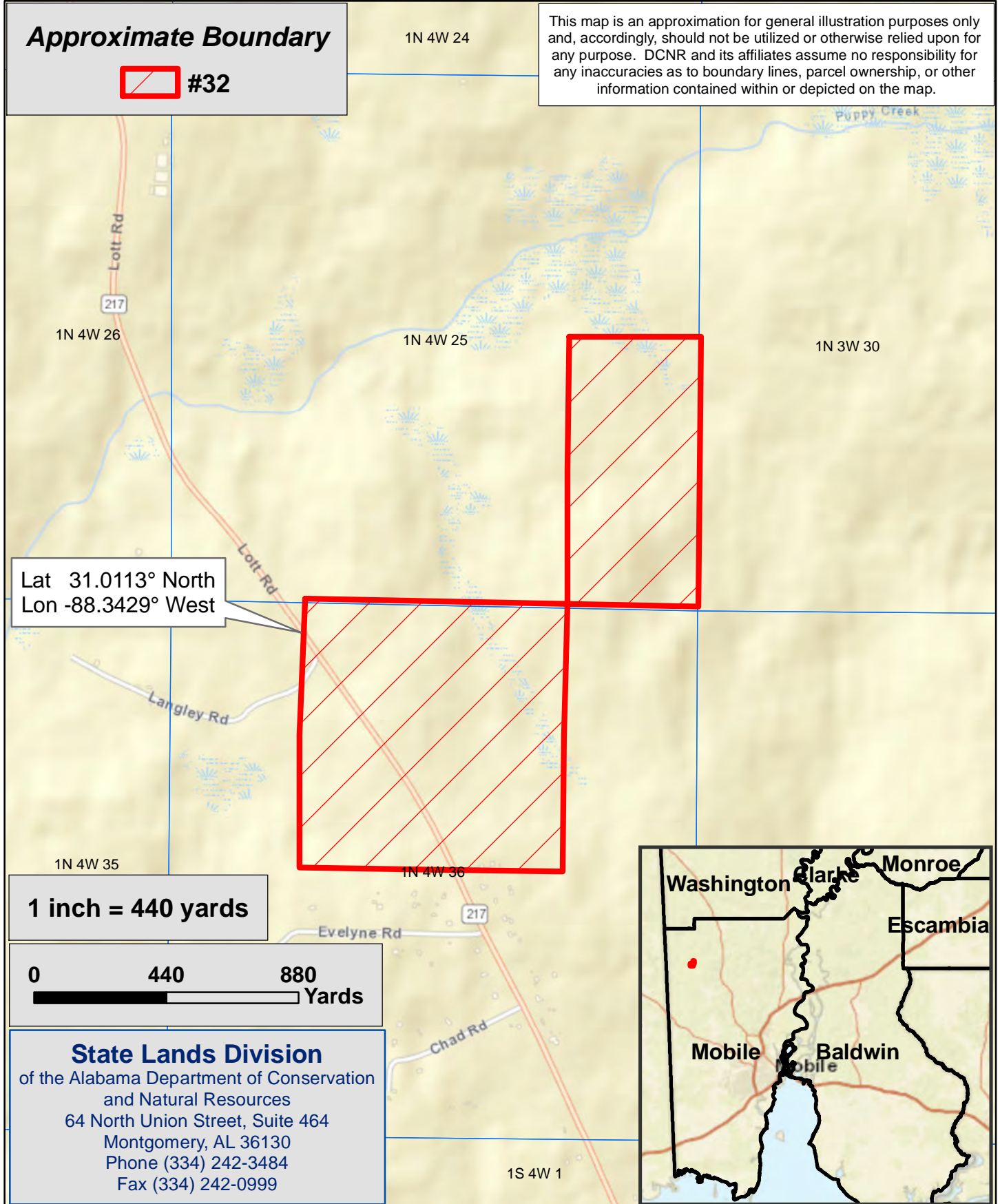


### Approximate Boundary



#32

This map is an approximation for general illustration purposes only and, accordingly, should not be utilized or otherwise relied upon for any purpose. DCNR and its affiliates assume no responsibility for any inaccuracies as to boundary lines, parcel ownership, or other information contained within or depicted on the map.



1 inch = 440 yards



**State Lands Division**  
of the Alabama Department of Conservation  
and Natural Resources  
64 North Union Street, Suite 464  
Montgomery, AL 36130  
Phone (334) 242-3484  
Fax (334) 242-0999



# State Lands Division - 2020-2025 Hunting Lease Bid Map

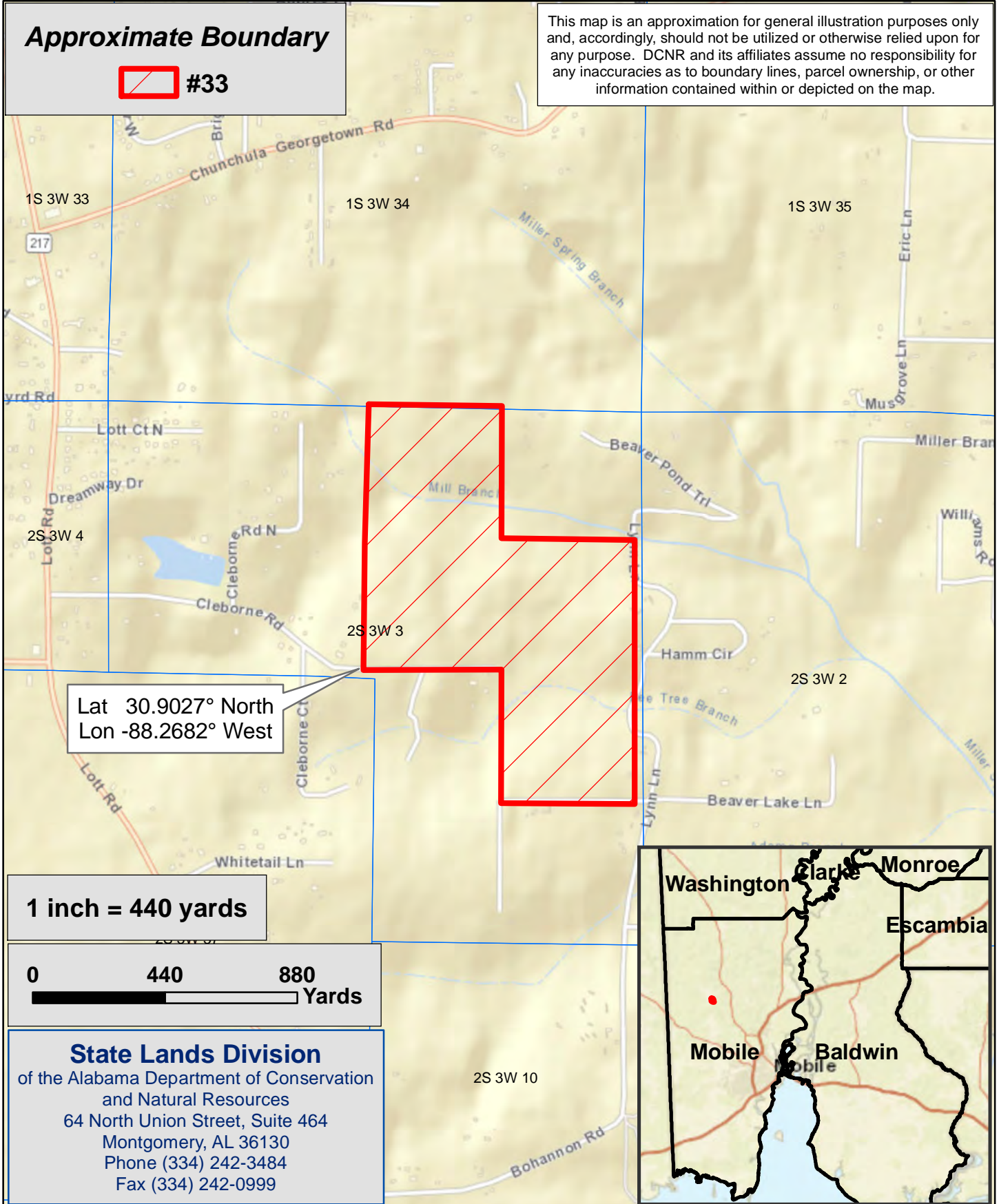
## #33 - Mobile County Approximately 160 ± Acres BOW HUNTING ONLY!



### Approximate Boundary



This map is an approximation for general illustration purposes only and, accordingly, should not be utilized or otherwise relied upon for any purpose. DCNR and its affiliates assume no responsibility for any inaccuracies as to boundary lines, parcel ownership, or other information contained within or depicted on the map.



Lat 30.9027° North  
Lon -88.2682° West

1 inch = 440 yards



**State Lands Division**  
of the Alabama Department of Conservation  
and Natural Resources  
64 North Union Street, Suite 464  
Montgomery, AL 36130  
Phone (334) 242-3484  
Fax (334) 242-0999



# State Lands Division - 2020-2025 Hunting Lease Bid Map

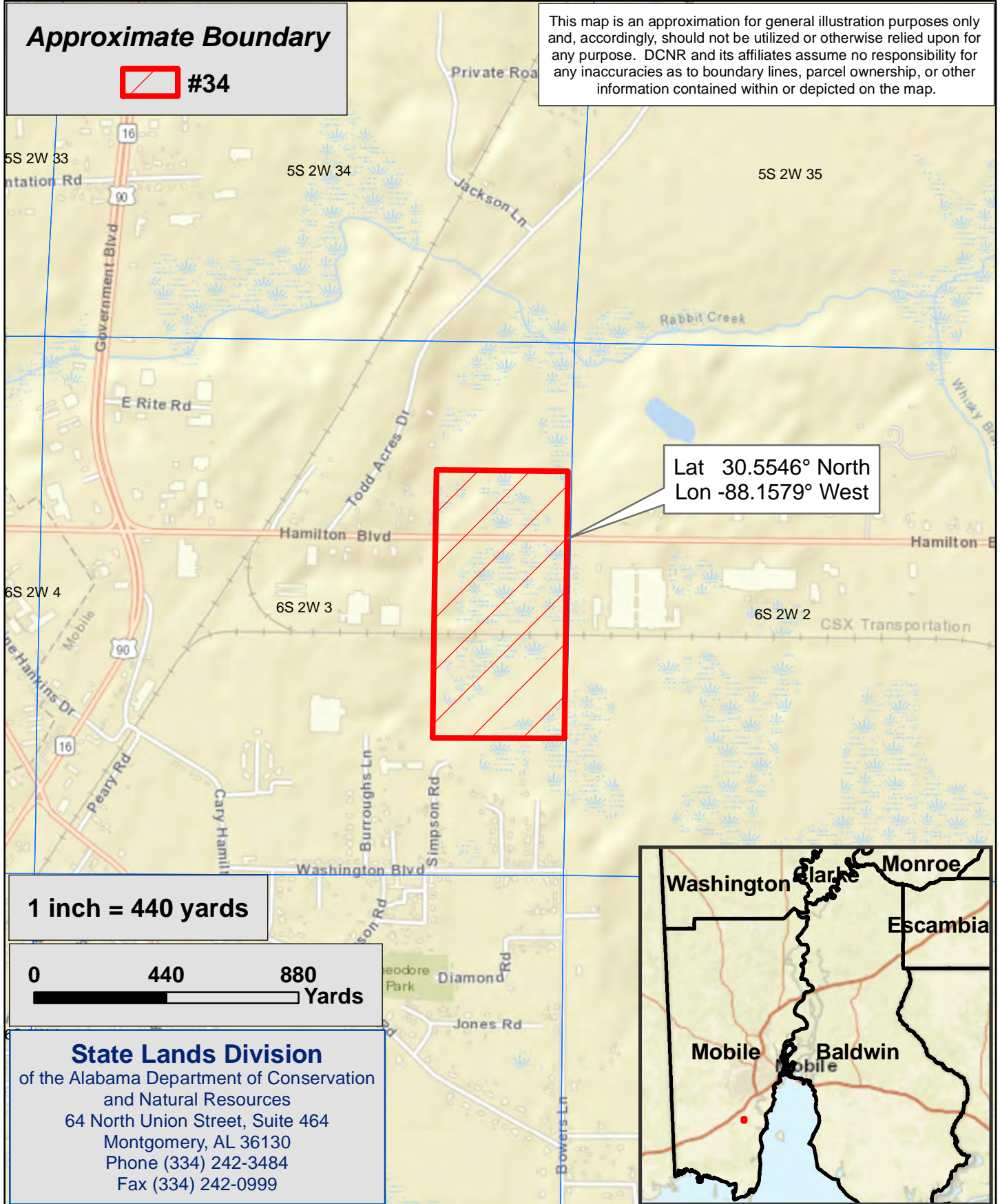
## #34 - Mobile County Approximately 76 ± Acres BOW HUNTING ONLY!



### Approximate Boundary



This map is an approximation for general illustration purposes only and, accordingly, should not be utilized or otherwise relied upon for any purpose. DCNR and its affiliates assume no responsibility for any inaccuracies as to boundary lines, parcel ownership, or other information contained within or depicted on the map.



Lat 30.5546° North  
Lon -88.1579° West

1 inch = 440 yards



**State Lands Division**  
of the Alabama Department of Conservation  
and Natural Resources  
64 North Union Street, Suite 464  
Montgomery, AL 36130  
Phone (334) 242-3484  
Fax (334) 242-0999



# State Lands Division - 2020-2025 Hunting Lease Bid Map

## #35 - Morgan County

Approximately 160 ± Acres

Alabama Department of Mental Health Institutional Land



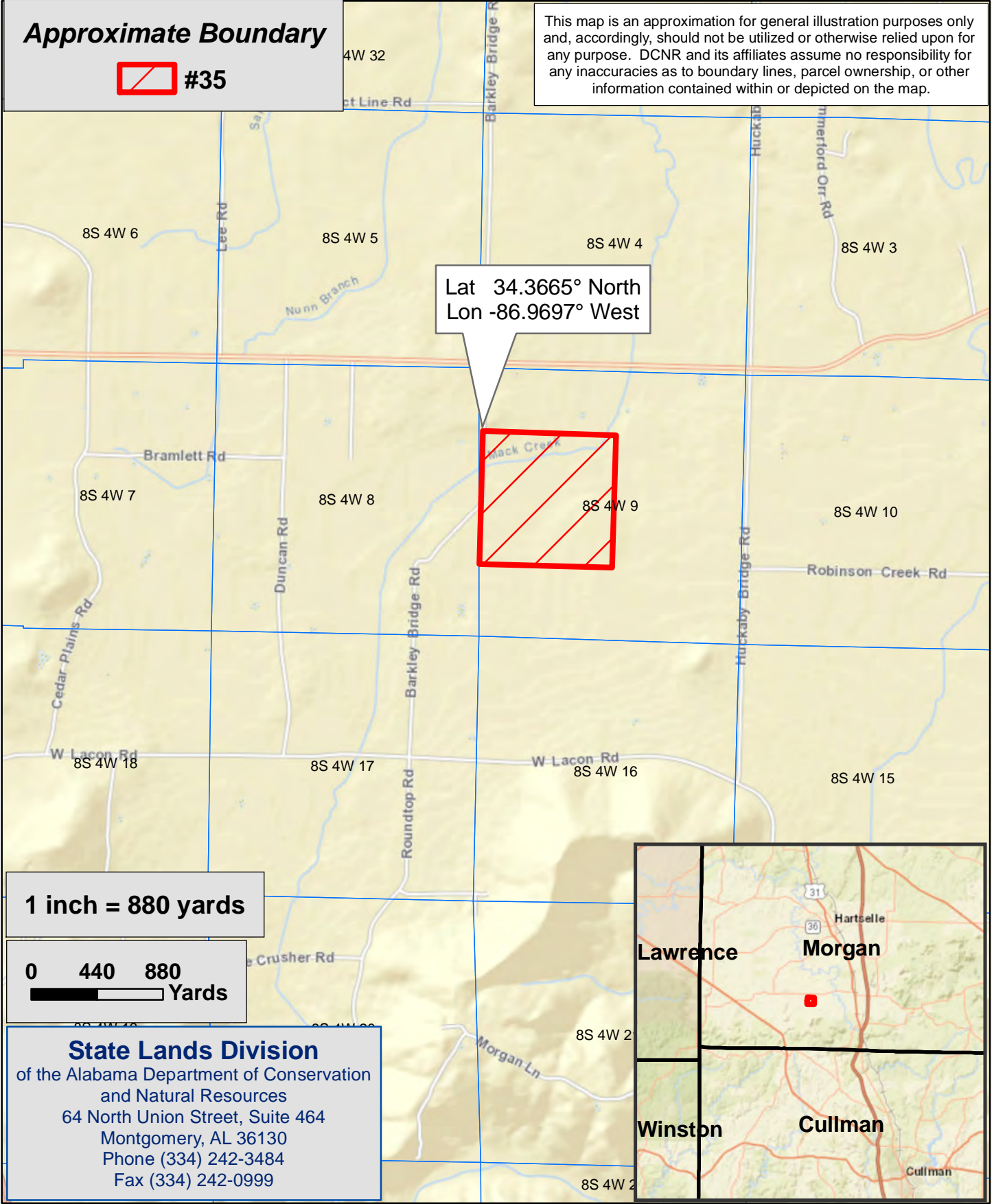
**Approximate Boundary**




**#35**

This map is an approximation for general illustration purposes only and, accordingly, should not be utilized or otherwise relied upon for any purpose. DCNR and its affiliates assume no responsibility for any inaccuracies as to boundary lines, parcel ownership, or other information contained within or depicted on the map.

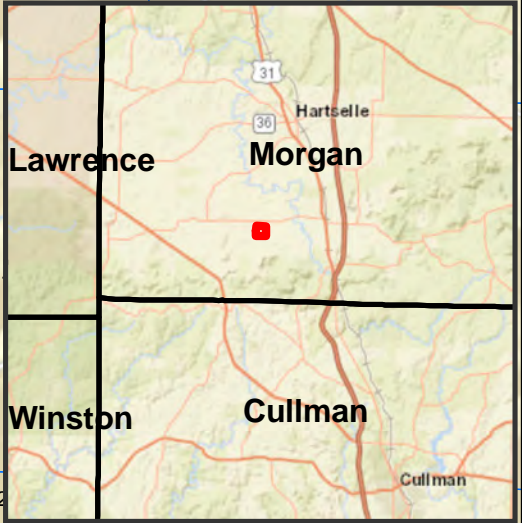
Lat 34.3665° North  
Lon -86.9697° West



**1 inch = 880 yards**



**State Lands Division**  
of the Alabama Department of Conservation  
and Natural Resources  
64 North Union Street, Suite 464  
Montgomery, AL 36130  
Phone (334) 242-3484  
Fax (334) 242-0999



# State Lands Division - 2020-2025 Hunting Lease Bid Map

## #36 - Morgan County

Approximately 102 ± Acres

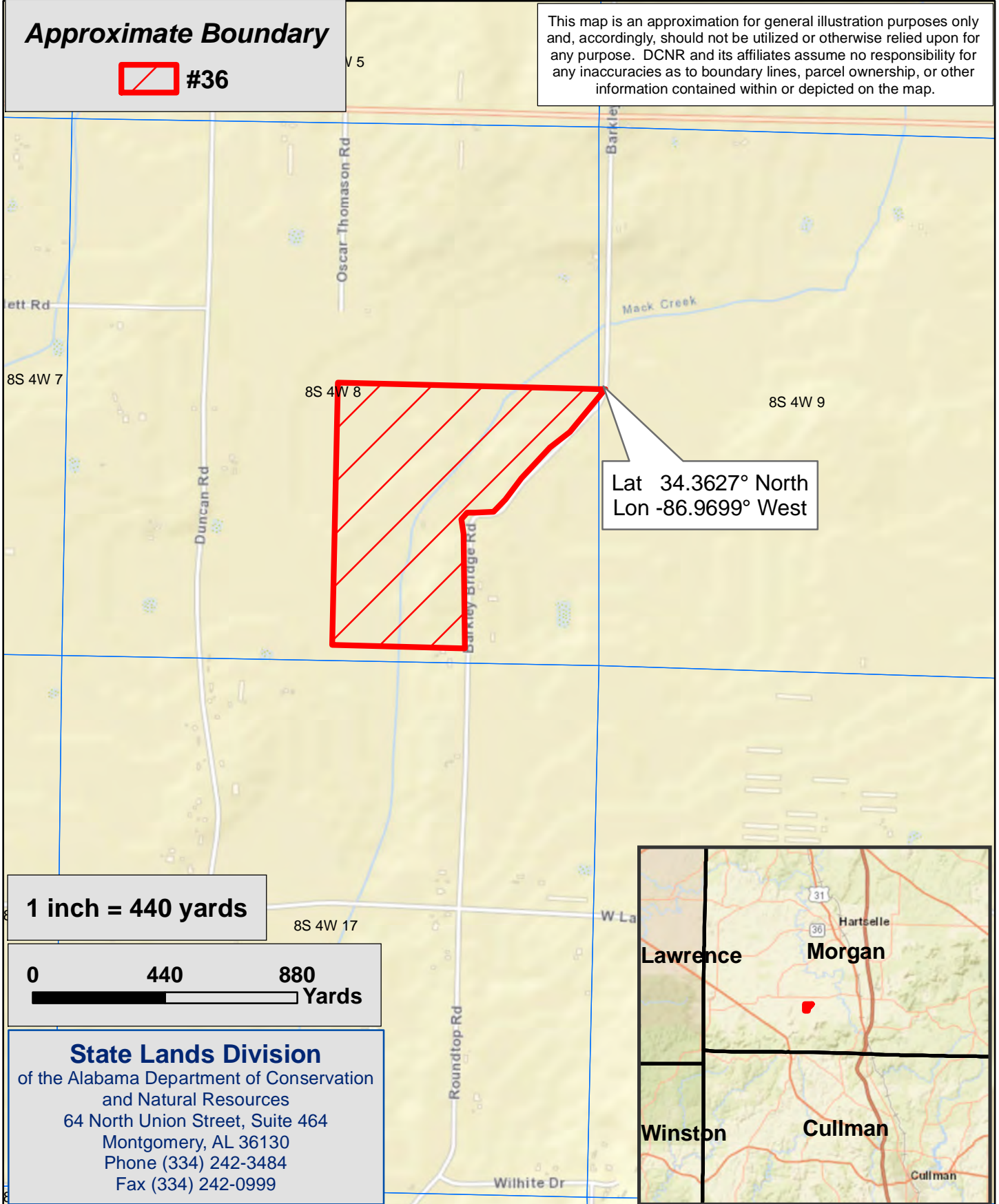
Alabama Department of Mental Health Institutional Land



### Approximate Boundary



This map is an approximation for general illustration purposes only and, accordingly, should not be utilized or otherwise relied upon for any purpose. DCNR and its affiliates assume no responsibility for any inaccuracies as to boundary lines, parcel ownership, or other information contained within or depicted on the map.

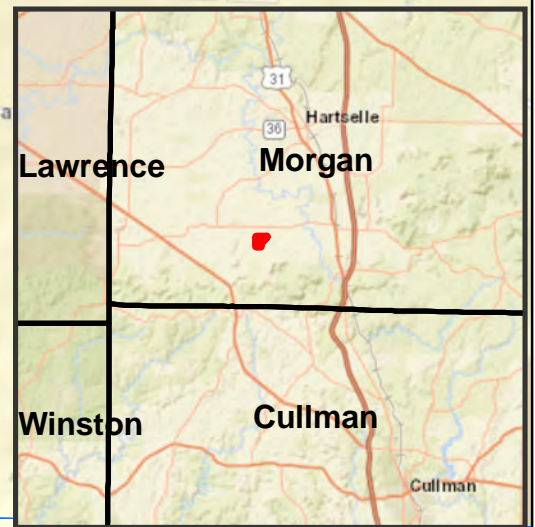


1 inch = 440 yards

0 440 880 Yards

### State Lands Division

of the Alabama Department of Conservation and Natural Resources  
64 North Union Street, Suite 464  
Montgomery, AL 36130  
Phone (334) 242-3484  
Fax (334) 242-0999



# State Lands Division - 2020-2025 Hunting Lease Bid Map

## #37 - Perry County Approximately 80 ± Acres

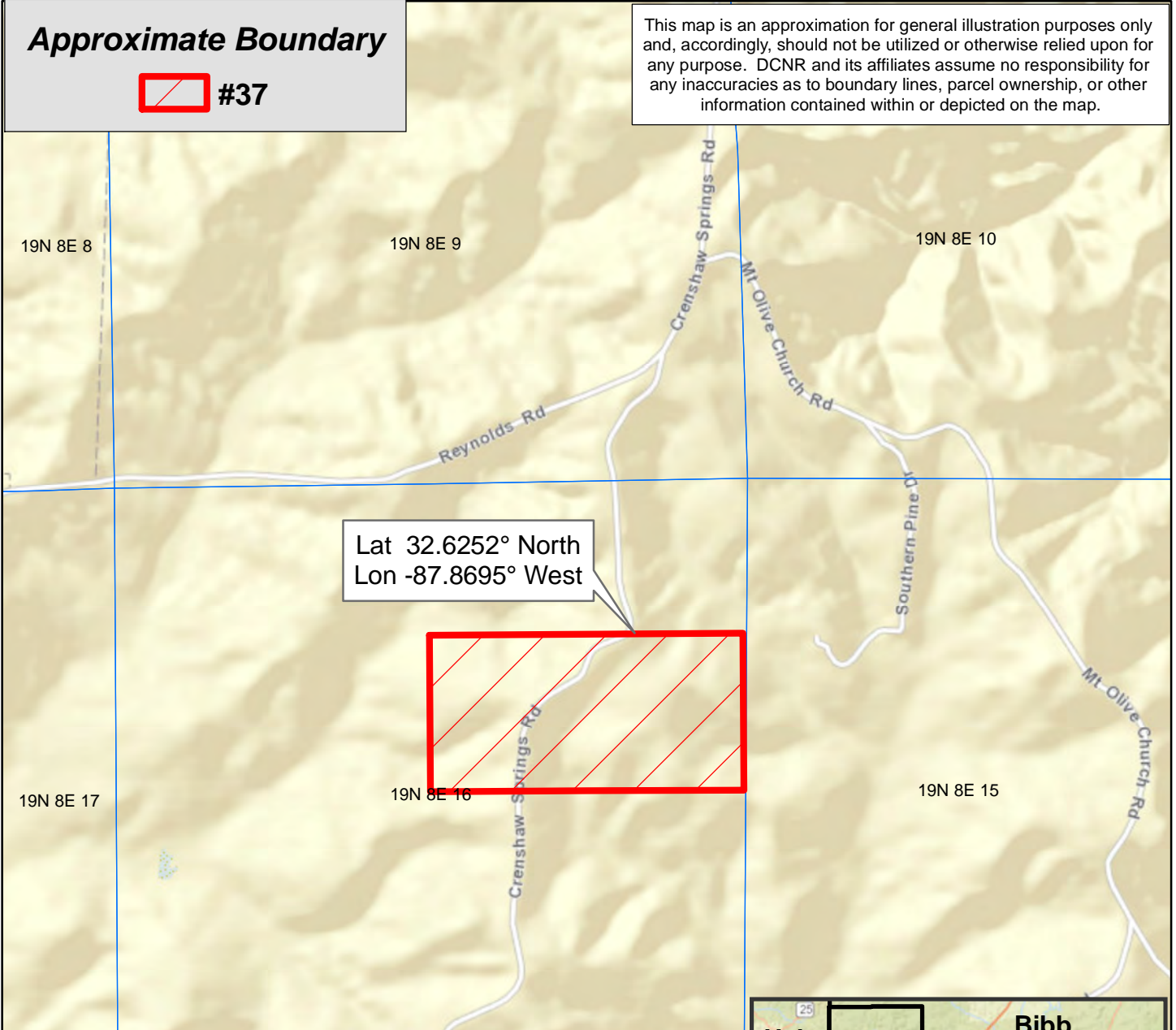


### Approximate Boundary

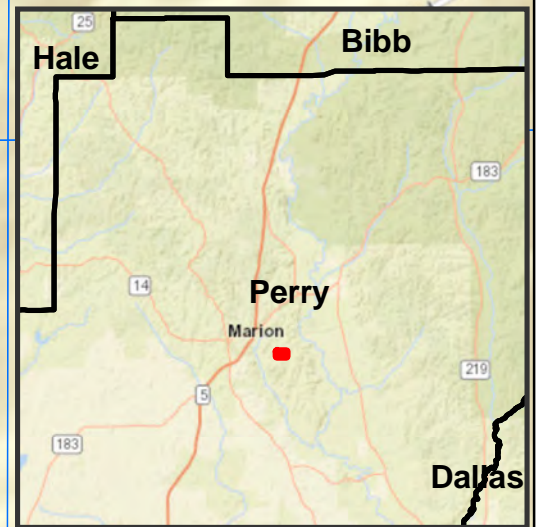



#37

This map is an approximation for general illustration purposes only and, accordingly, should not be utilized or otherwise relied upon for any purpose. DCNR and its affiliates assume no responsibility for any inaccuracies as to boundary lines, parcel ownership, or other information contained within or depicted on the map.



1 inch = 440 yards



**State Lands Division**  
of the Alabama Department of Conservation and Natural Resources  
64 North Union Street, Suite 464  
Montgomery, AL 36130  
Phone (334) 242-3484  
Fax (334) 242-0999

# State Lands Division - 2020-2025 Hunting Lease Bid Map

## #38 - Randolph County

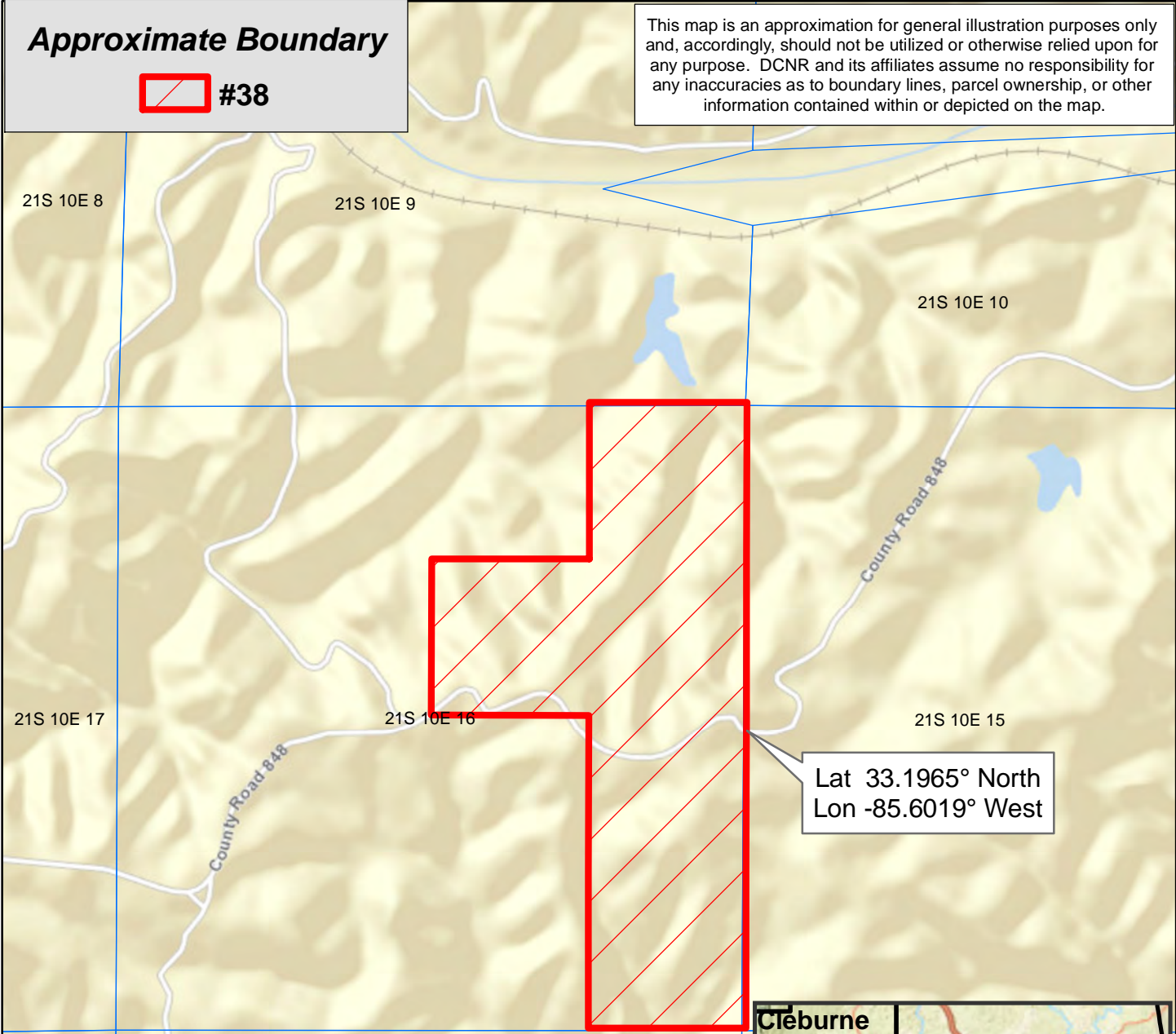
### Approximately 200 ± Acres



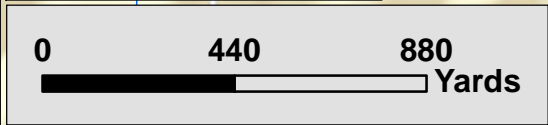
#### Approximate Boundary



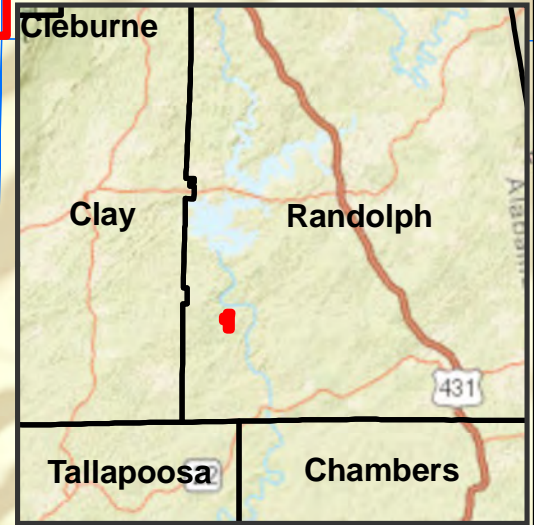
This map is an approximation for general illustration purposes only and, accordingly, should not be utilized or otherwise relied upon for any purpose. DCNR and its affiliates assume no responsibility for any inaccuracies as to boundary lines, parcel ownership, or other information contained within or depicted on the map.



1 inch = 440 yards



**State Lands Division**  
of the Alabama Department of Conservation  
and Natural Resources  
64 North Union Street, Suite 464  
Montgomery, AL 36130  
Phone (334) 242-3484  
Fax (334) 242-0999



# State Lands Division - 2020-2025 Hunting Lease Bid Map

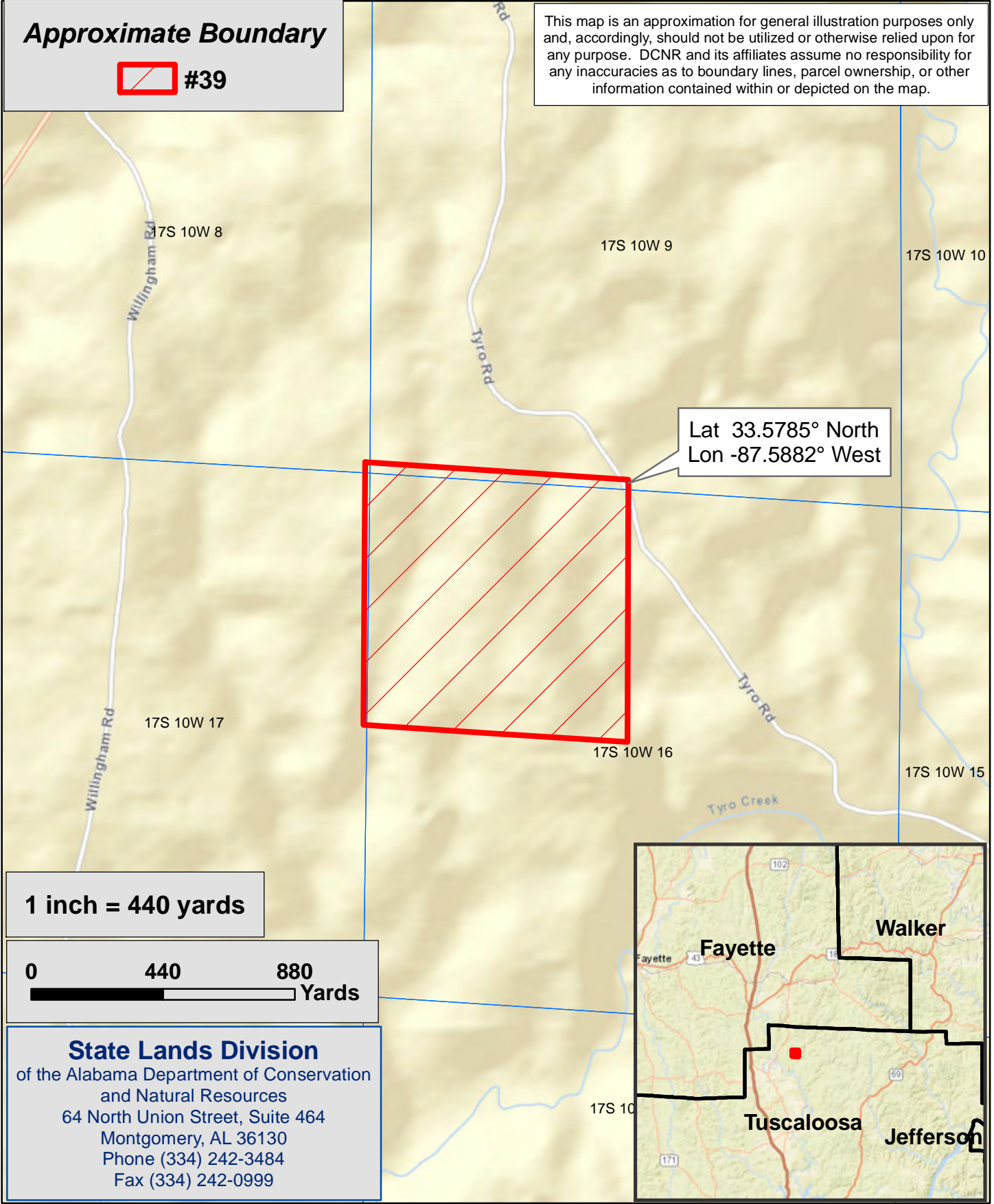
## #39 - Tuscaloosa County Approximately 160 ± Acres



### Approximate Boundary



This map is an approximation for general illustration purposes only and, accordingly, should not be utilized or otherwise relied upon for any purpose. DCNR and its affiliates assume no responsibility for any inaccuracies as to boundary lines, parcel ownership, or other information contained within or depicted on the map.

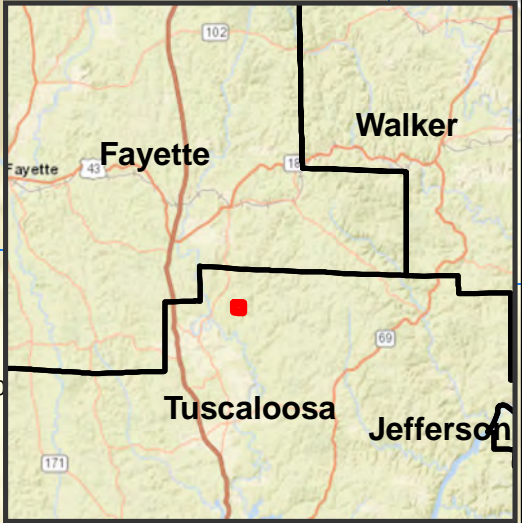


Lat 33.5785° North  
Lon -87.5882° West

1 inch = 440 yards



**State Lands Division**  
of the Alabama Department of Conservation  
and Natural Resources  
64 North Union Street, Suite 464  
Montgomery, AL 36130  
Phone (334) 242-3484  
Fax (334) 242-0999



# State Lands Division - 2020-2025 Hunting Lease Bid Map

## #40 - Tuscaloosa County

### Approximately 80 ± Acres

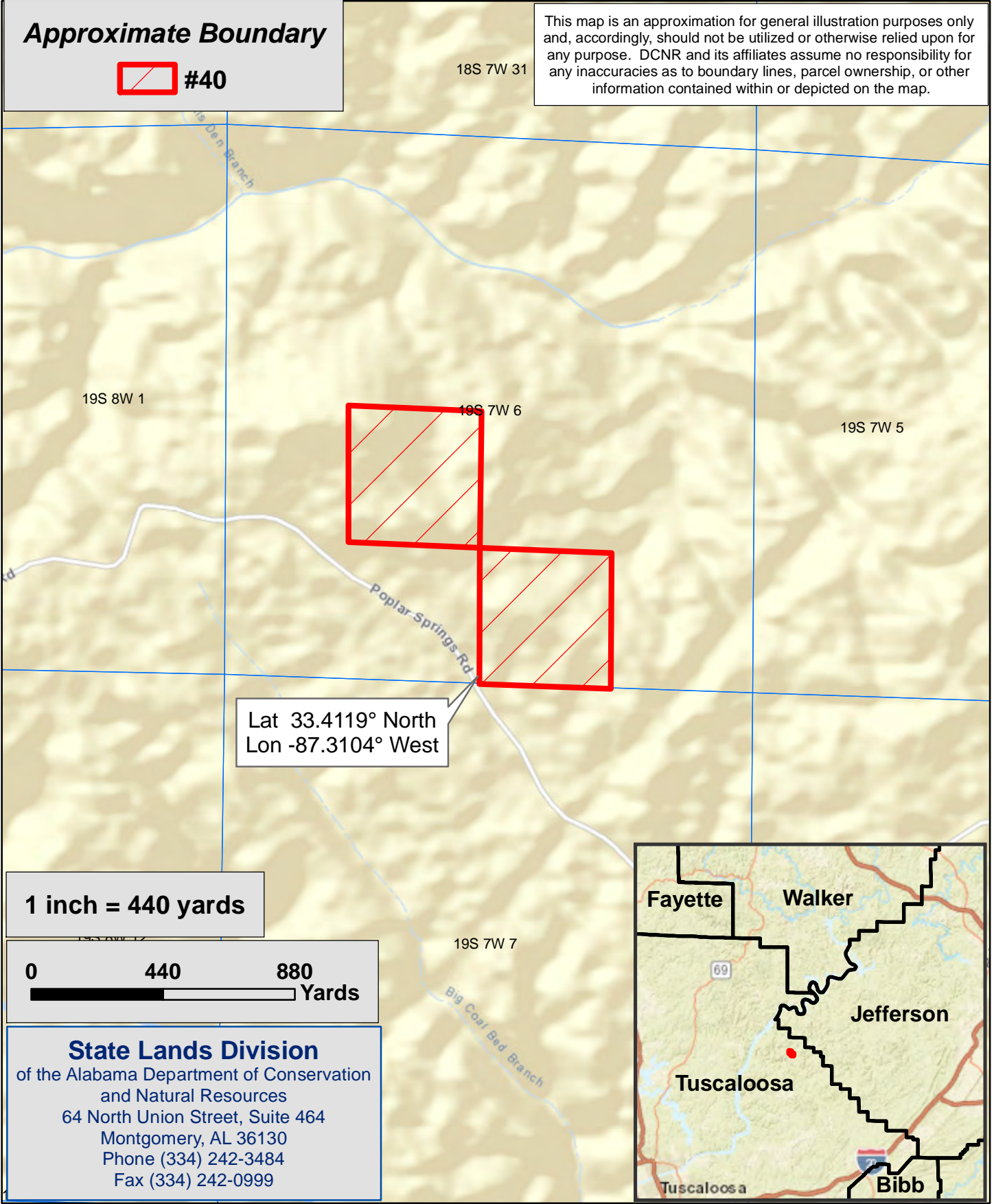


**Approximate Boundary**




**#40**

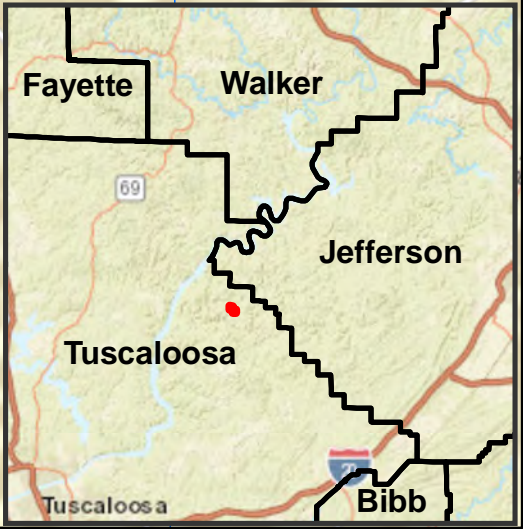
This map is an approximation for general illustration purposes only and, accordingly, should not be utilized or otherwise relied upon for any purpose. DCNR and its affiliates assume no responsibility for any inaccuracies as to boundary lines, parcel ownership, or other information contained within or depicted on the map.



**1 inch = 440 yards**



**State Lands Division**  
of the Alabama Department of Conservation  
and Natural Resources  
64 North Union Street, Suite 464  
Montgomery, AL 36130  
Phone (334) 242-3484  
Fax (334) 242-0999





# State Lands Division - 2020-2025 Hunting Lease Bid Map

## #41 - Tuscaloosa County

### Approximately 120 ± Acres

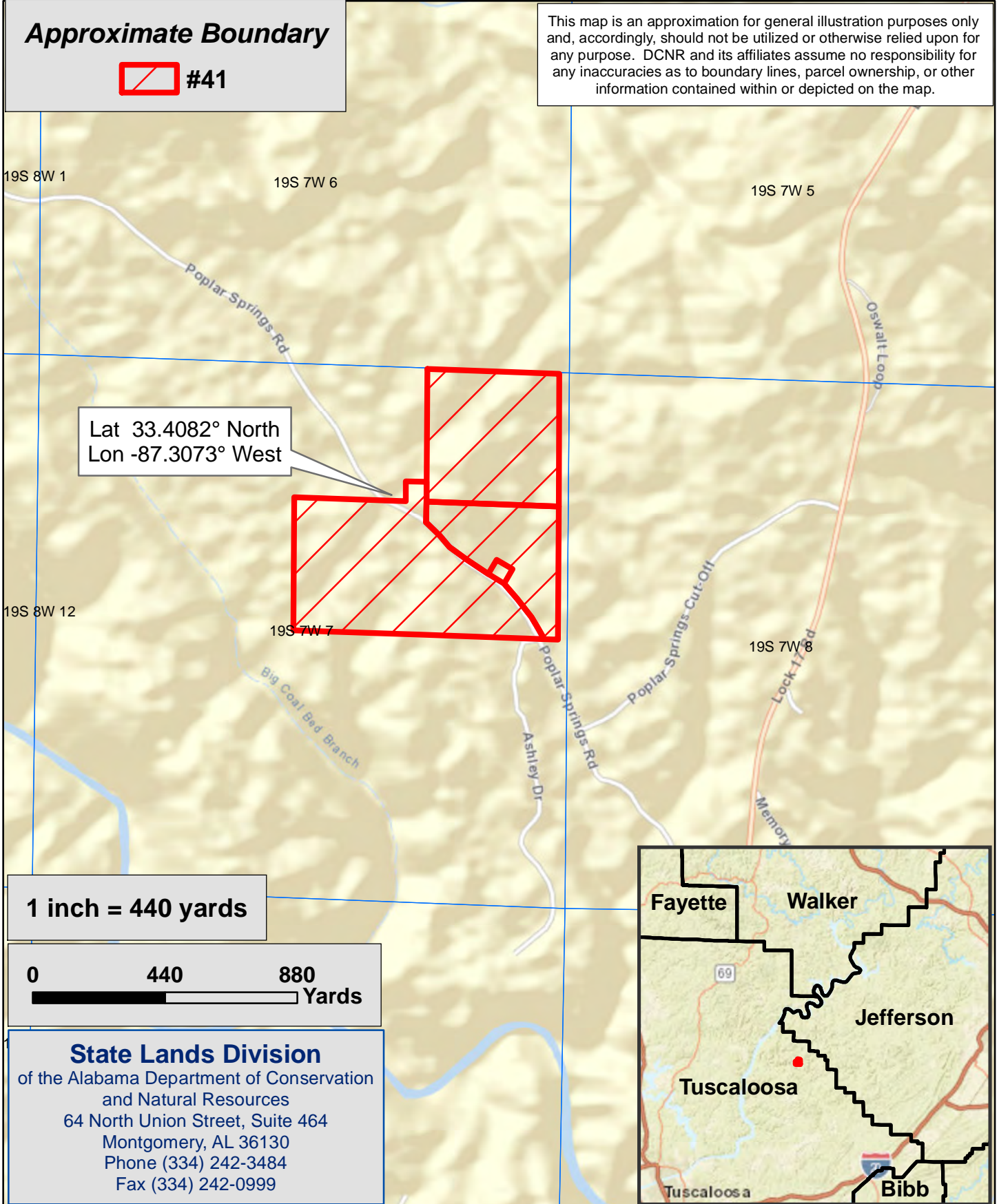
#### BOW HUNTING ONLY!



**Approximate Boundary**



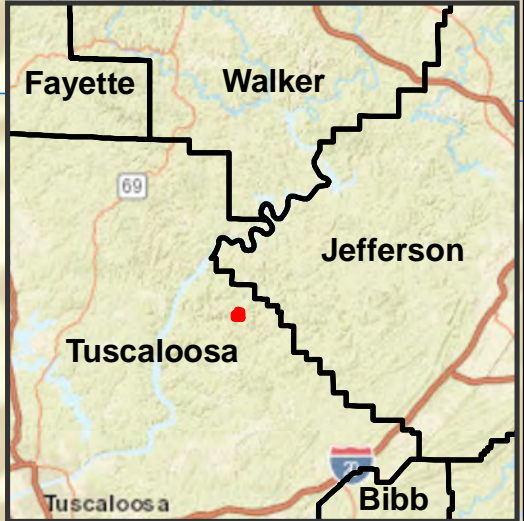
This map is an approximation for general illustration purposes only and, accordingly, should not be utilized or otherwise relied upon for any purpose. DCNR and its affiliates assume no responsibility for any inaccuracies as to boundary lines, parcel ownership, or other information contained within or depicted on the map.



**1 inch = 440 yards**



**State Lands Division**  
of the Alabama Department of Conservation  
and Natural Resources  
64 North Union Street, Suite 464  
Montgomery, AL 36130  
Phone (334) 242-3484  
Fax (334) 242-0999



# State Lands Division - 2020-2025 Hunting Lease Bid Map

## #42 - Tuscaloosa County

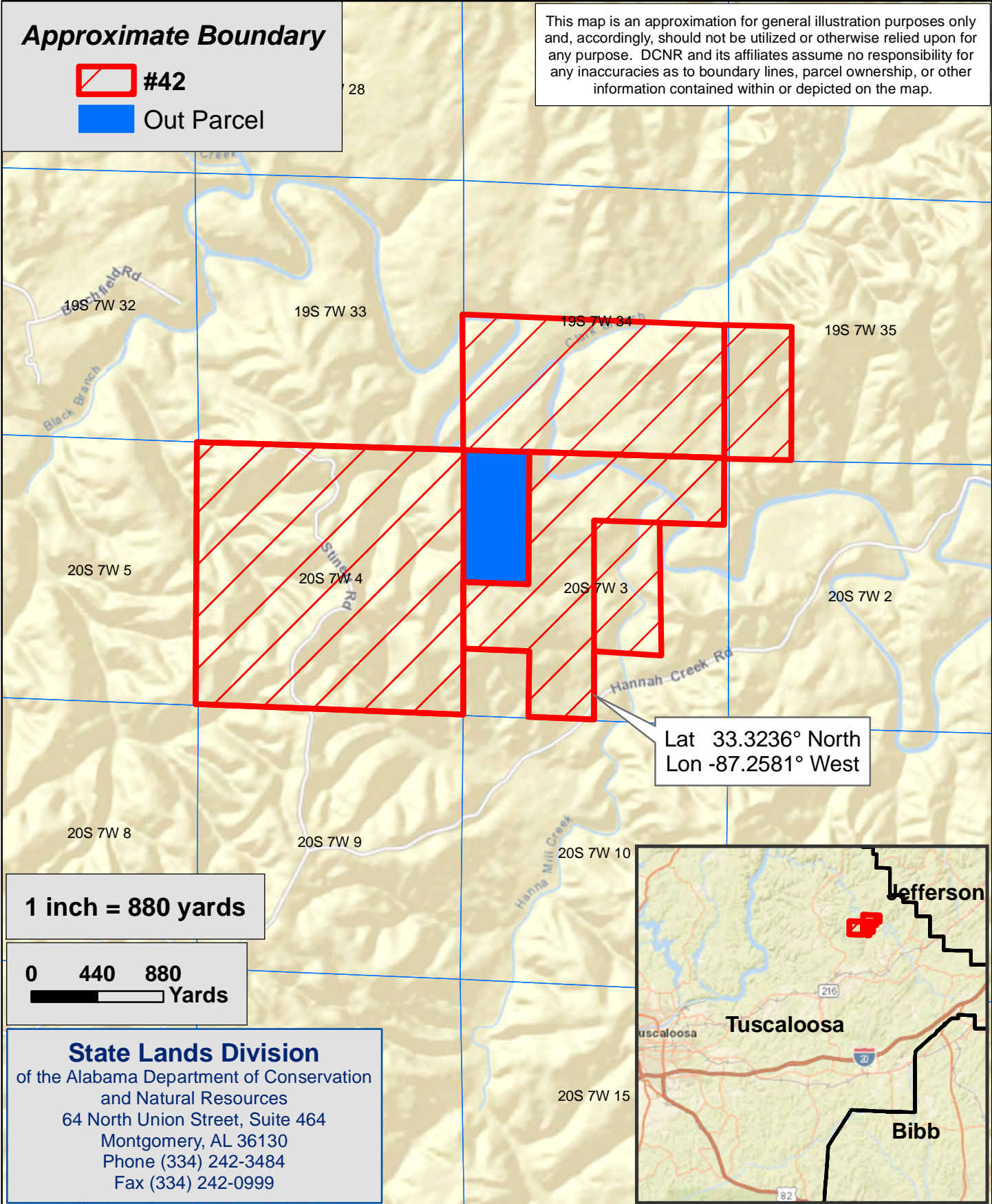
### Approximately 1,400 ± Acres




#### Approximate Boundary

-  #42
-  Out Parcel

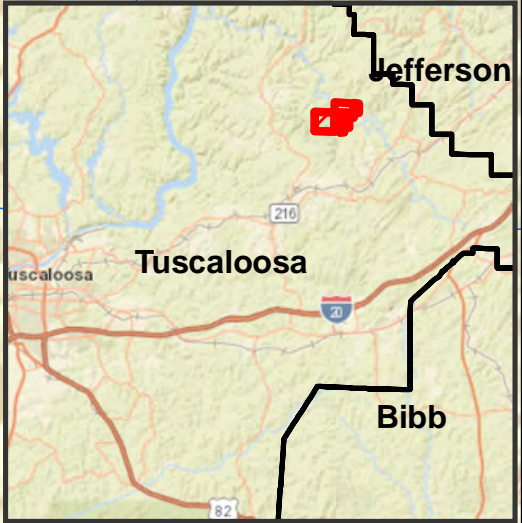
This map is an approximation for general illustration purposes only and, accordingly, should not be utilized or otherwise relied upon for any purpose. DCNR and its affiliates assume no responsibility for any inaccuracies as to boundary lines, parcel ownership, or other information contained within or depicted on the map.



**1 inch = 880 yards**



**State Lands Division**  
of the Alabama Department of Conservation  
and Natural Resources  
64 North Union Street, Suite 464  
Montgomery, AL 36130  
Phone (334) 242-3484  
Fax (334) 242-0999



# State Lands Division - 2020-2025 Hunting Lease Bid Map

## #43 - Tuscaloosa County Approximately 883 ± Acres

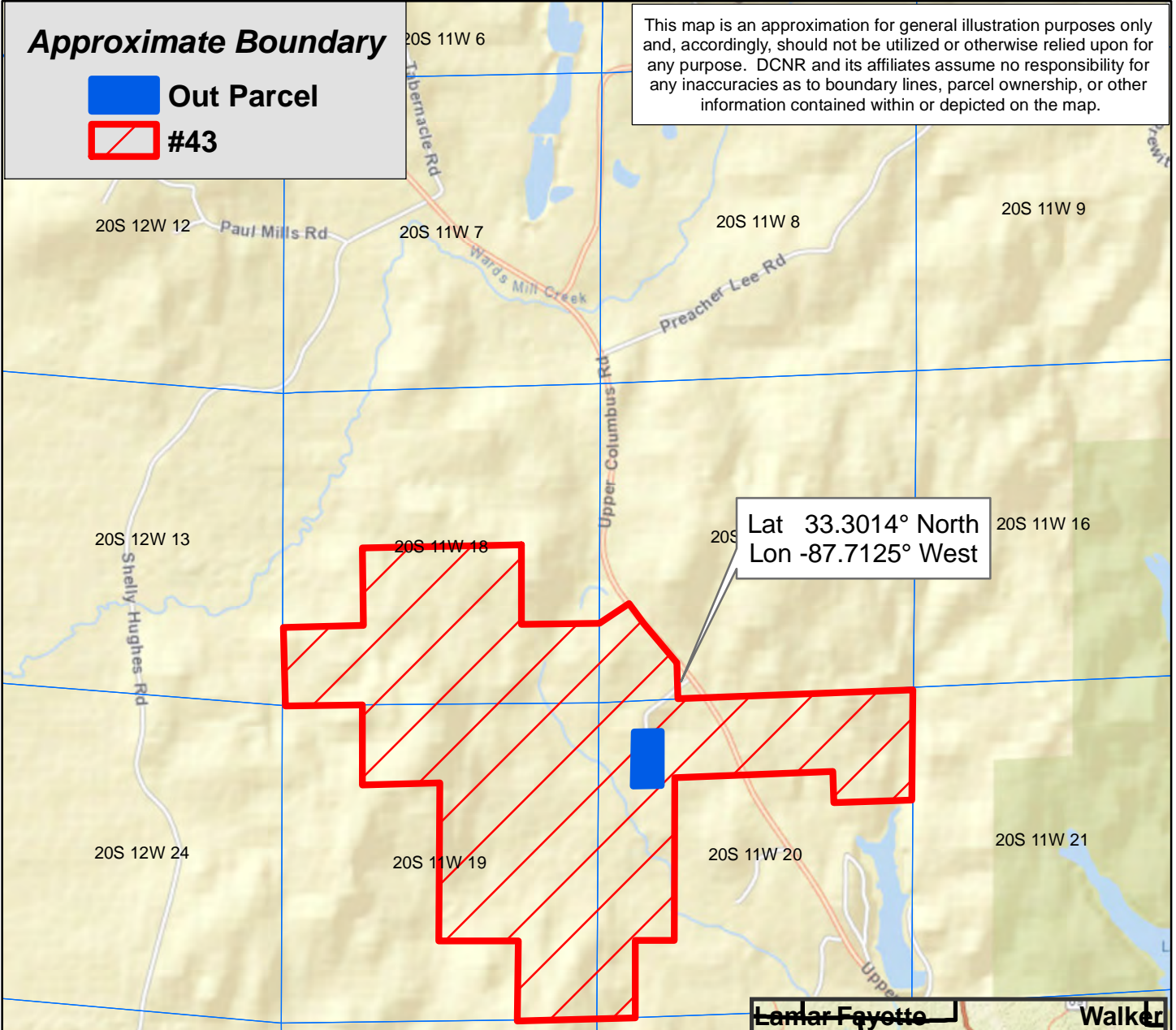
### Alabama Department of Mental Health Institutional Land



#### Approximate Boundary

-  Out Parcel
-  #43

This map is an approximation for general illustration purposes only and, accordingly, should not be utilized or otherwise relied upon for any purpose. DCNR and its affiliates assume no responsibility for any inaccuracies as to boundary lines, parcel ownership, or other information contained within or depicted on the map.



1 inch = 880 yards



**State Lands Division**  
of the Alabama Department of Conservation  
and Natural Resources  
64 North Union Street, Suite 464  
Montgomery, AL 36130  
Phone (334) 242-3484  
Fax (334) 242-0999



# State Lands Division - 2020-2025 Hunting Lease Bid Map

## #44A - Tuscaloosa County

### Approximately 120 ± Acres



**Approximate Boundary**



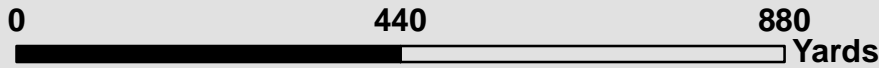
This map is an approximation for general illustration purposes only and, accordingly, should not be utilized or otherwise relied upon for any purpose. DCNR and its affiliates assume no responsibility for any inaccuracies as to boundary lines, parcel ownership, or other information contained within or depicted on the map.

GATE

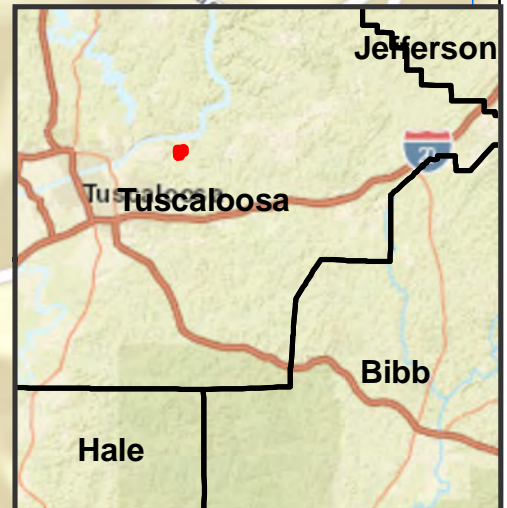
Lat 33.2433° North  
Lon -87.4446° West



1 inch = 220 yards



**State Lands Division**  
of the Alabama Department of Conservation  
and Natural Resources  
64 North Union Street, Suite 464  
Montgomery, AL 36130  
Phone (334) 242-3484  
Fax (334) 242-0999



# State Lands Division - 2020-2025 Hunting Lease Bid Map

## #44 - Tuscaloosa County

### Approximately 251 ± Acres

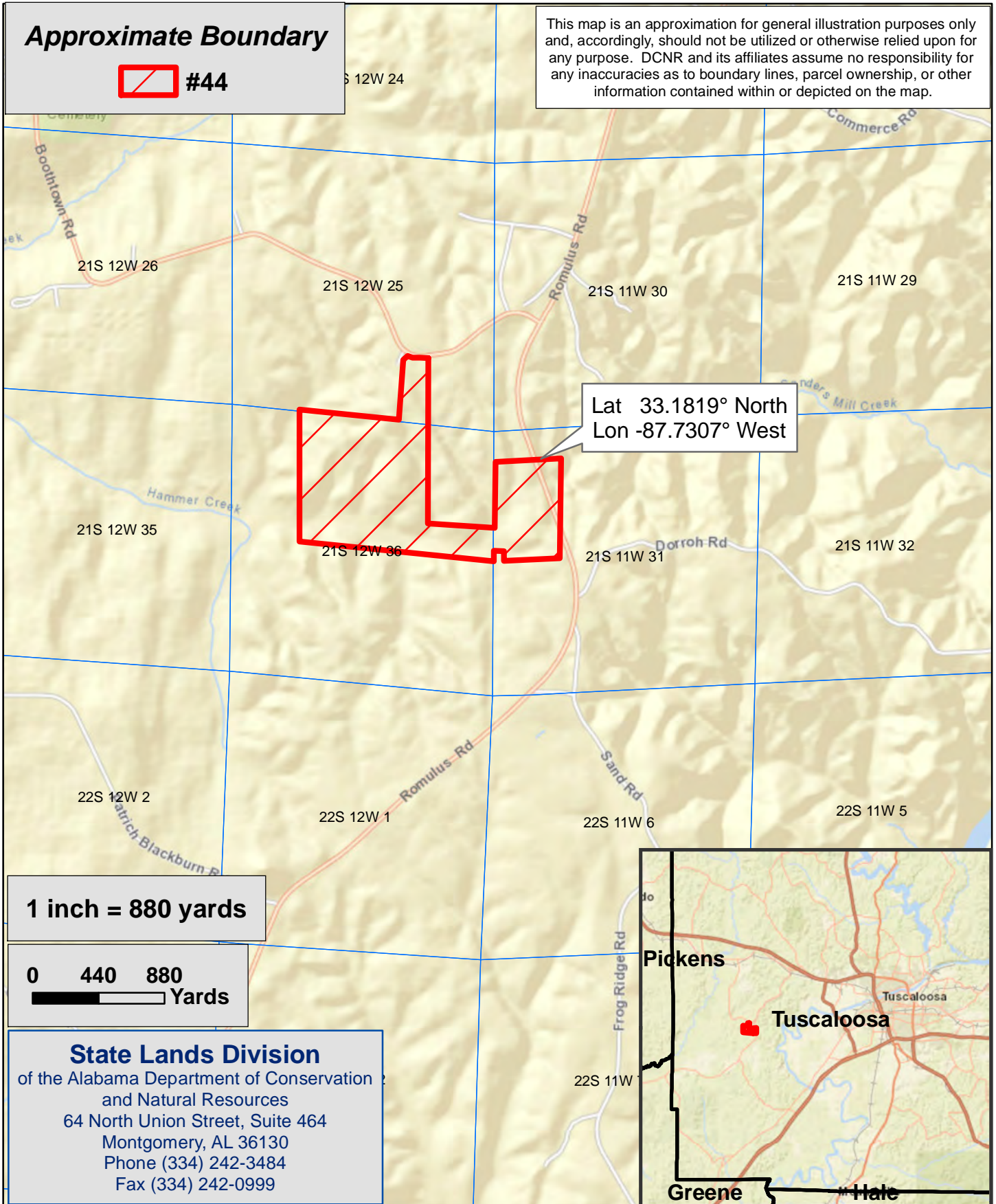
### Alabama Department of Mental Health Institutional Land




**Approximate Boundary**



This map is an approximation for general illustration purposes only and, accordingly, should not be utilized or otherwise relied upon for any purpose. DCNR and its affiliates assume no responsibility for any inaccuracies as to boundary lines, parcel ownership, or other information contained within or depicted on the map.



**1 inch = 880 yards**



**State Lands Division**  
of the Alabama Department of Conservation  
and Natural Resources  
64 North Union Street, Suite 464  
Montgomery, AL 36130  
Phone (334) 242-3484  
Fax (334) 242-0999



# State Lands Division - 2020-2025 Hunting Lease Bid Map

## #45 - Walker County Approximately 40 ± Acres

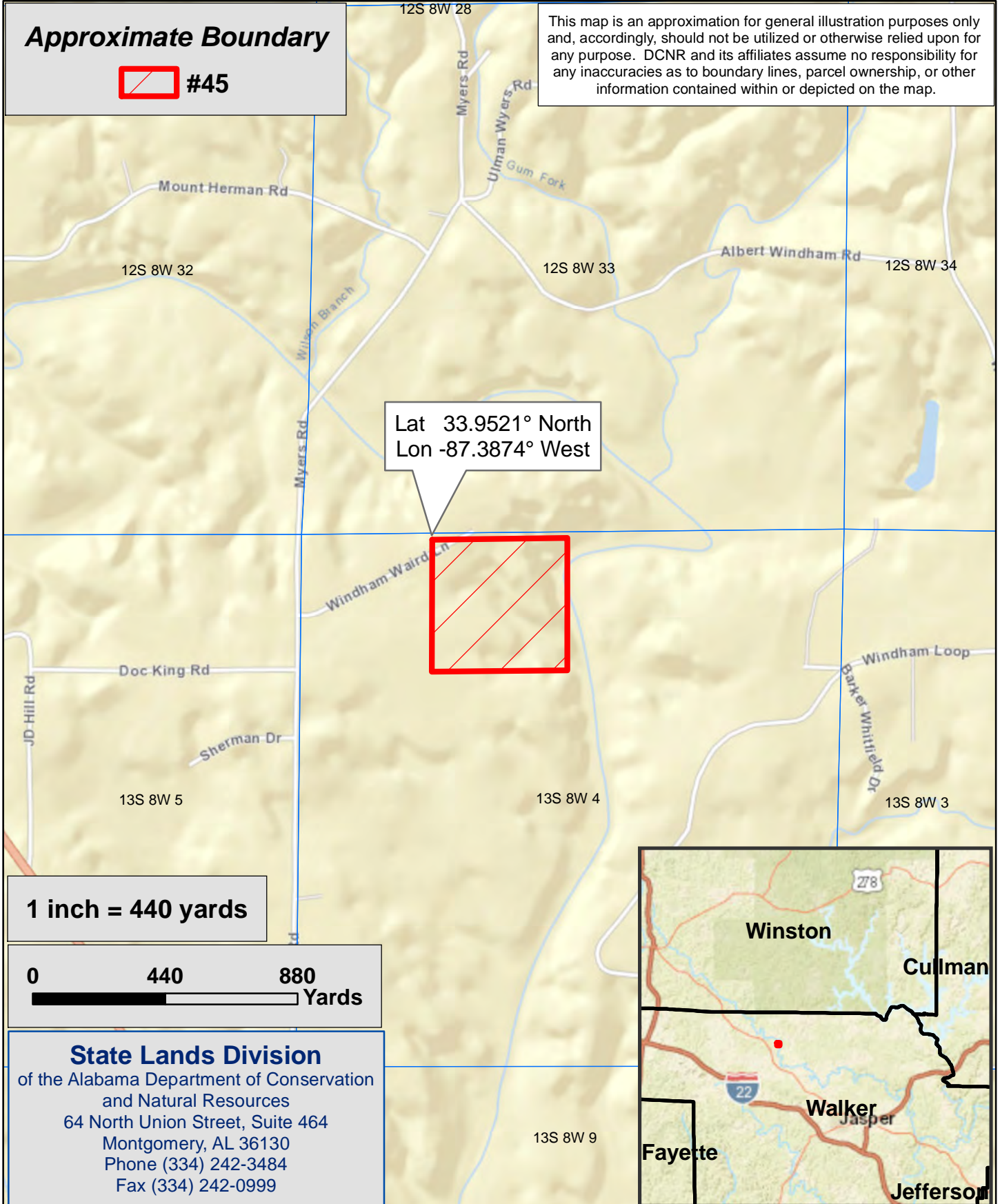


### Approximate Boundary



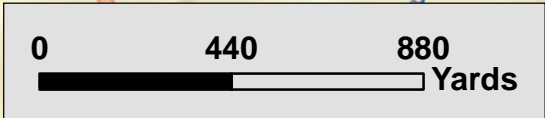
#45

This map is an approximation for general illustration purposes only and, accordingly, should not be utilized or otherwise relied upon for any purpose. DCNR and its affiliates assume no responsibility for any inaccuracies as to boundary lines, parcel ownership, or other information contained within or depicted on the map.



Lat 33.9521° North  
Lon -87.3874° West

1 inch = 440 yards



**State Lands Division**  
of the Alabama Department of Conservation  
and Natural Resources  
64 North Union Street, Suite 464  
Montgomery, AL 36130  
Phone (334) 242-3484  
Fax (334) 242-0999



# State Lands Division - 2020-2025 Hunting Lease Bid Map

## #46 - Walker County Approximately 80 ± Acres

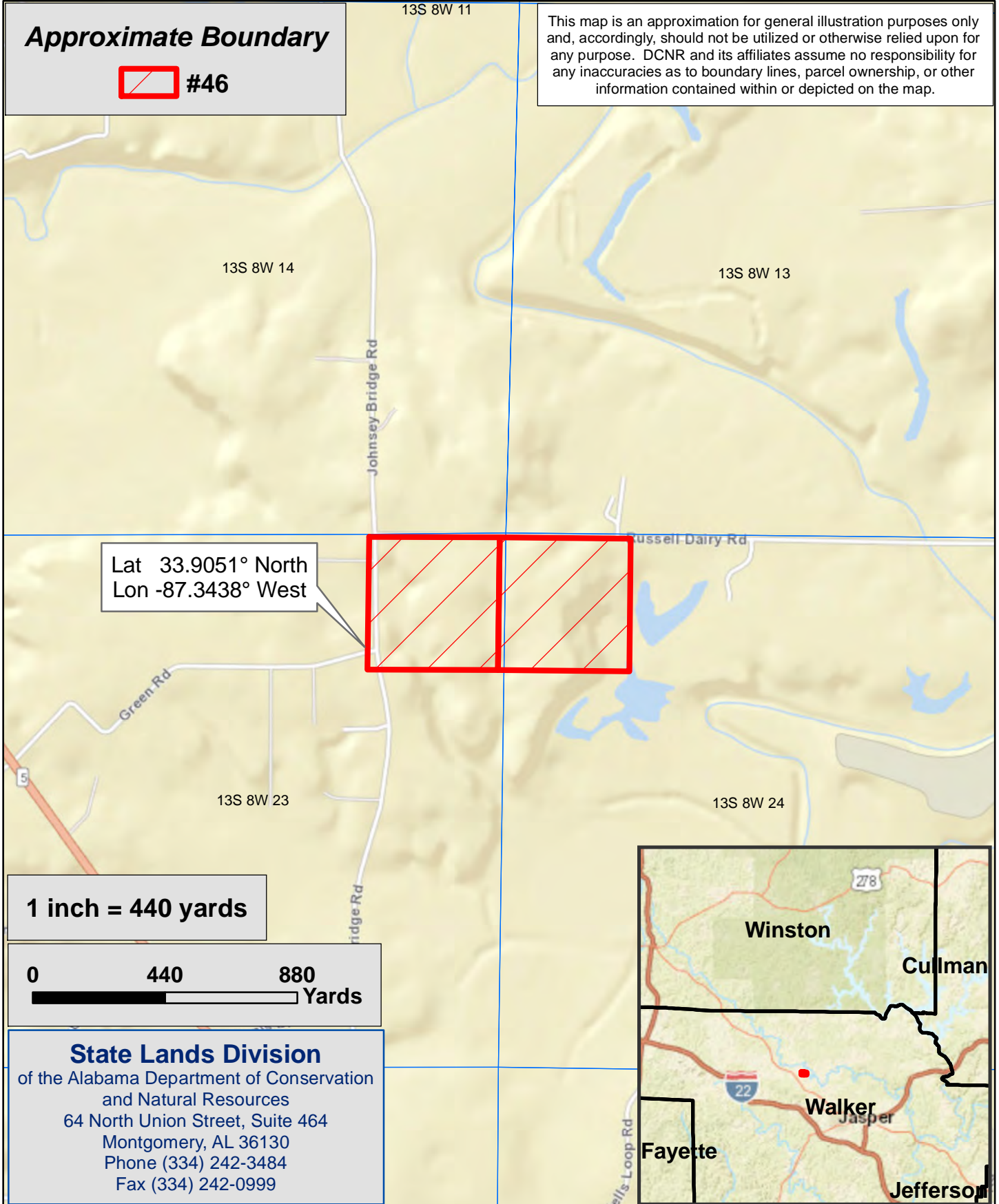


### Approximate Boundary



#46

This map is an approximation for general illustration purposes only and, accordingly, should not be utilized or otherwise relied upon for any purpose. DCNR and its affiliates assume no responsibility for any inaccuracies as to boundary lines, parcel ownership, or other information contained within or depicted on the map.



Lat 33.9051° North  
Lon -87.3438° West

1 inch = 440 yards



**State Lands Division**  
of the Alabama Department of Conservation  
and Natural Resources  
64 North Union Street, Suite 464  
Montgomery, AL 36130  
Phone (334) 242-3484  
Fax (334) 242-0999



# State Lands Division - 2020-2025 Hunting Lease Bid Map

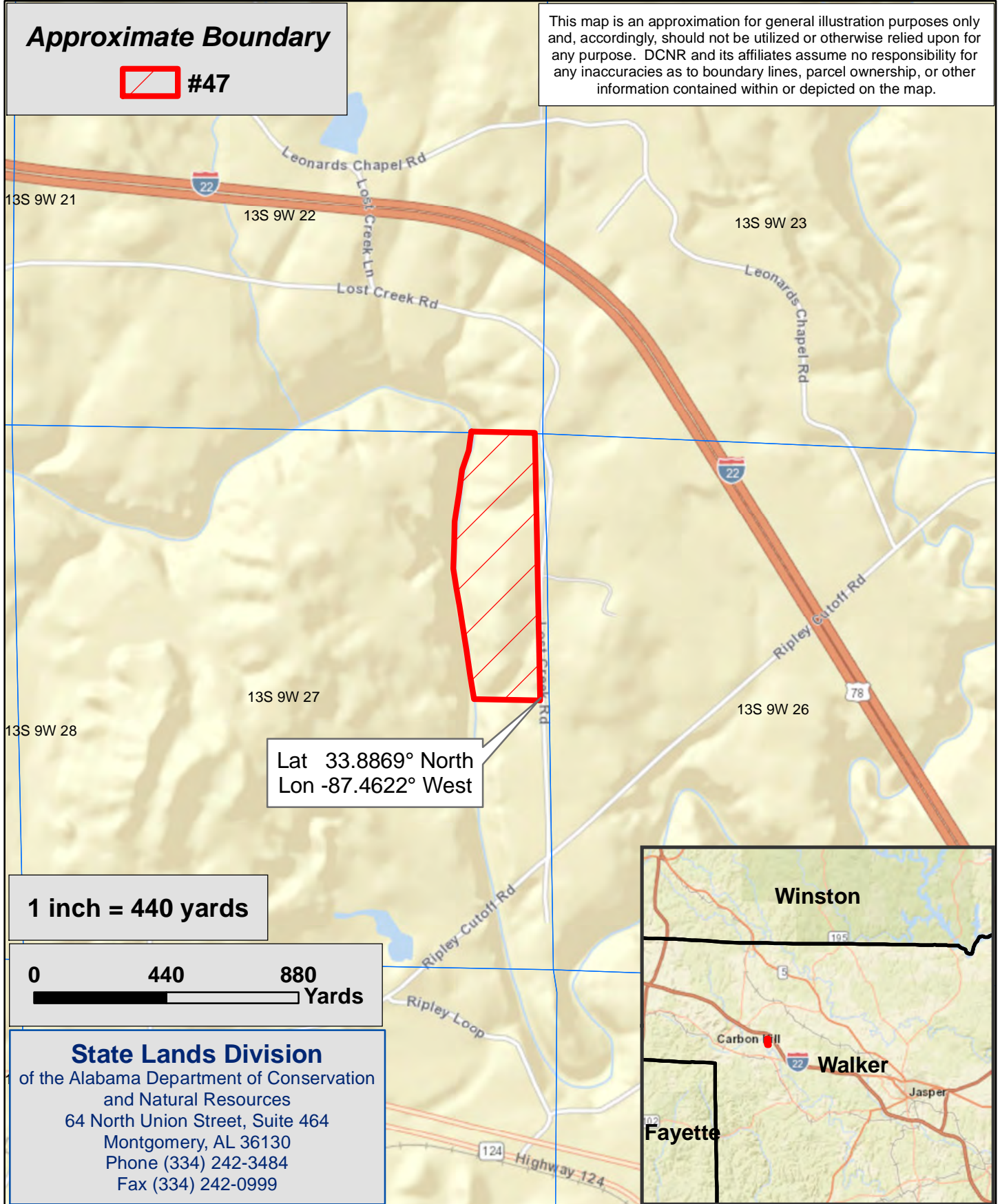
## #47 - Walker County Approximately 46 ± Acres



### Approximate Boundary

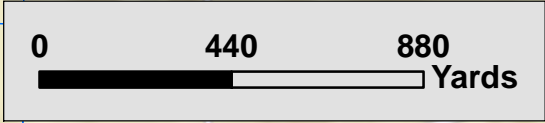


This map is an approximation for general illustration purposes only and, accordingly, should not be utilized or otherwise relied upon for any purpose. DCNR and its affiliates assume no responsibility for any inaccuracies as to boundary lines, parcel ownership, or other information contained within or depicted on the map.

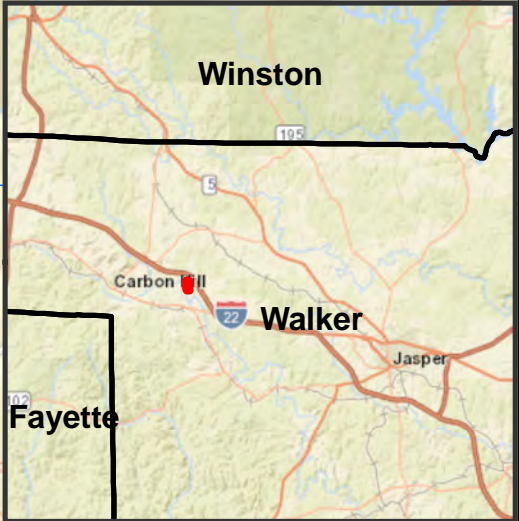


Lat 33.8869° North  
Lon -87.4622° West

1 inch = 440 yards



**State Lands Division**  
of the Alabama Department of Conservation  
and Natural Resources  
64 North Union Street, Suite 464  
Montgomery, AL 36130  
Phone (334) 242-3484  
Fax (334) 242-0999





# State Lands Division - 2020-2025 Hunting Lease Bid Map

## #48 - Walker County Approximately 40 ± Acres

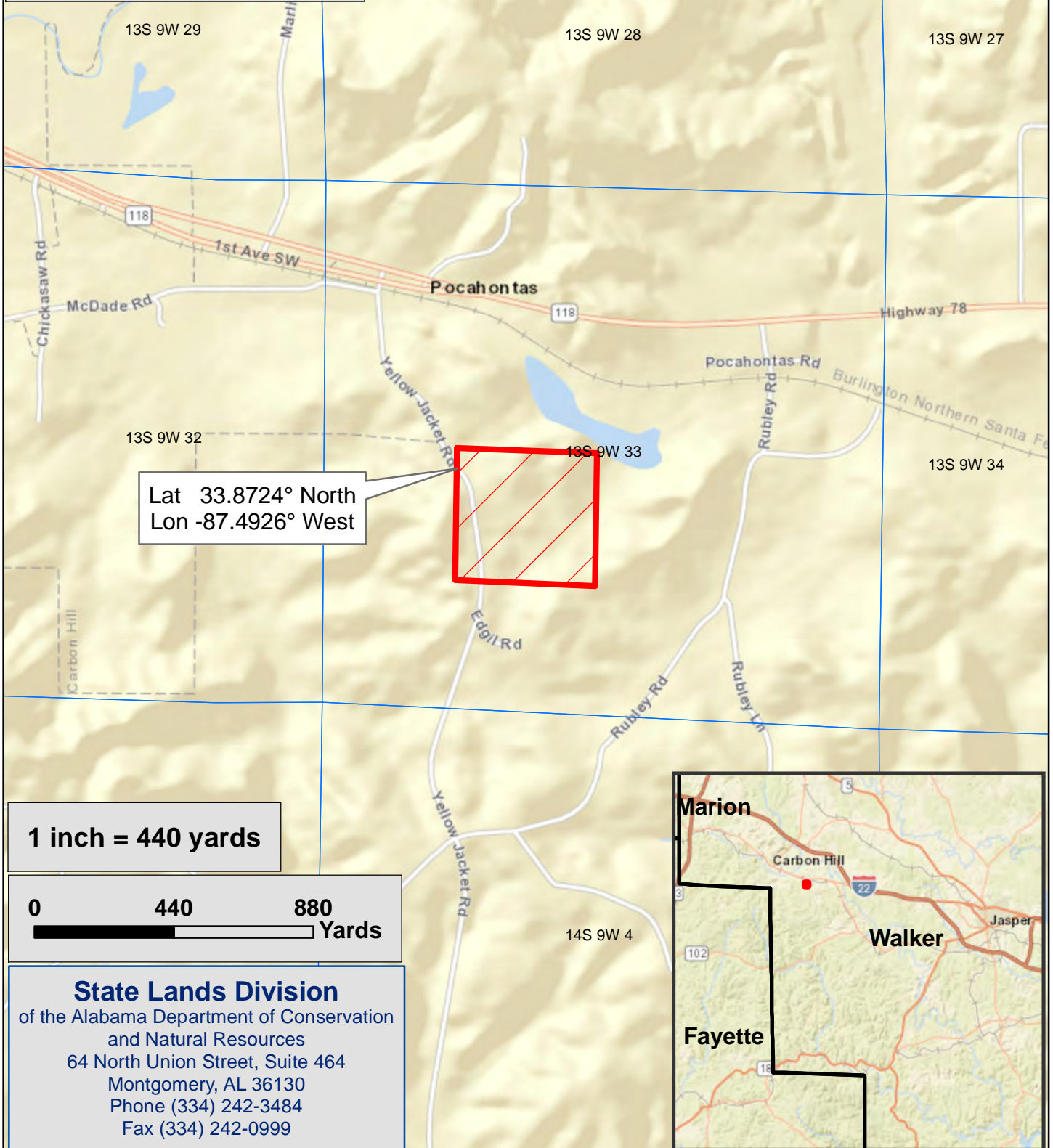


### Approximate Boundary



#48

This map is an approximation for general illustration purposes only and, accordingly, should not be utilized or otherwise relied upon for any purpose. DCNR and its affiliates assume no responsibility for any inaccuracies as to boundary lines, parcel ownership, or other information contained within or depicted on the map.



Lat 33.8724° North  
Lon -87.4926° West

1 inch = 440 yards



**State Lands Division**  
of the Alabama Department of Conservation  
and Natural Resources  
64 North Union Street, Suite 464  
Montgomery, AL 36130  
Phone (334) 242-3484  
Fax (334) 242-0999

# State Lands Division - 2020-2025 Hunting Lease Bid Map

## #49 - Walker County Approximately 40 ± Acres

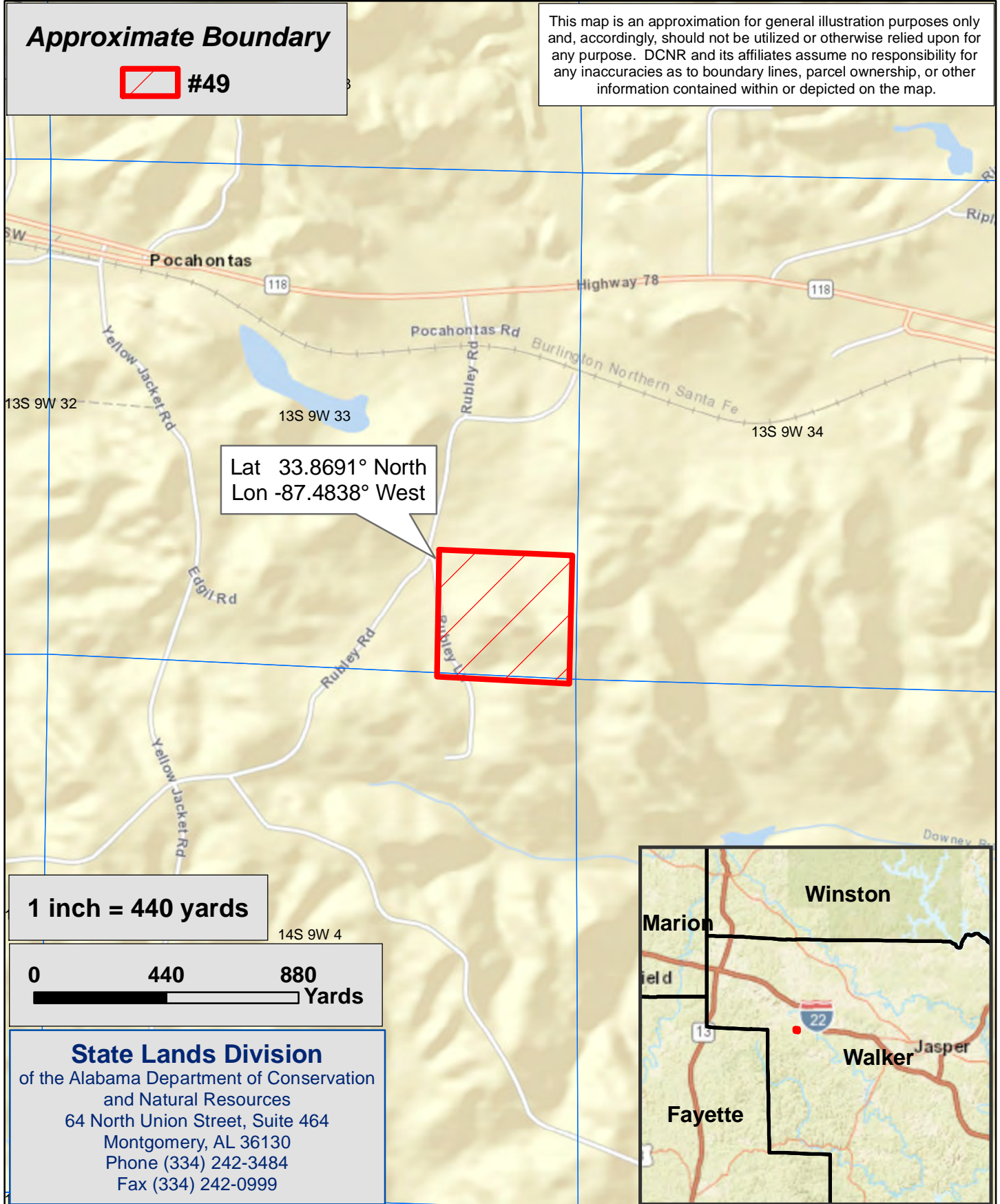


### Approximate Boundary



#49

This map is an approximation for general illustration purposes only and, accordingly, should not be utilized or otherwise relied upon for any purpose. DCNR and its affiliates assume no responsibility for any inaccuracies as to boundary lines, parcel ownership, or other information contained within or depicted on the map.



1 inch = 440 yards

0 440 880  
Yards

**State Lands Division**  
of the Alabama Department of Conservation  
and Natural Resources  
64 North Union Street, Suite 464  
Montgomery, AL 36130  
Phone (334) 242-3484  
Fax (334) 242-0999

# State Lands Division - 2020-2025 Hunting Lease Bid Map

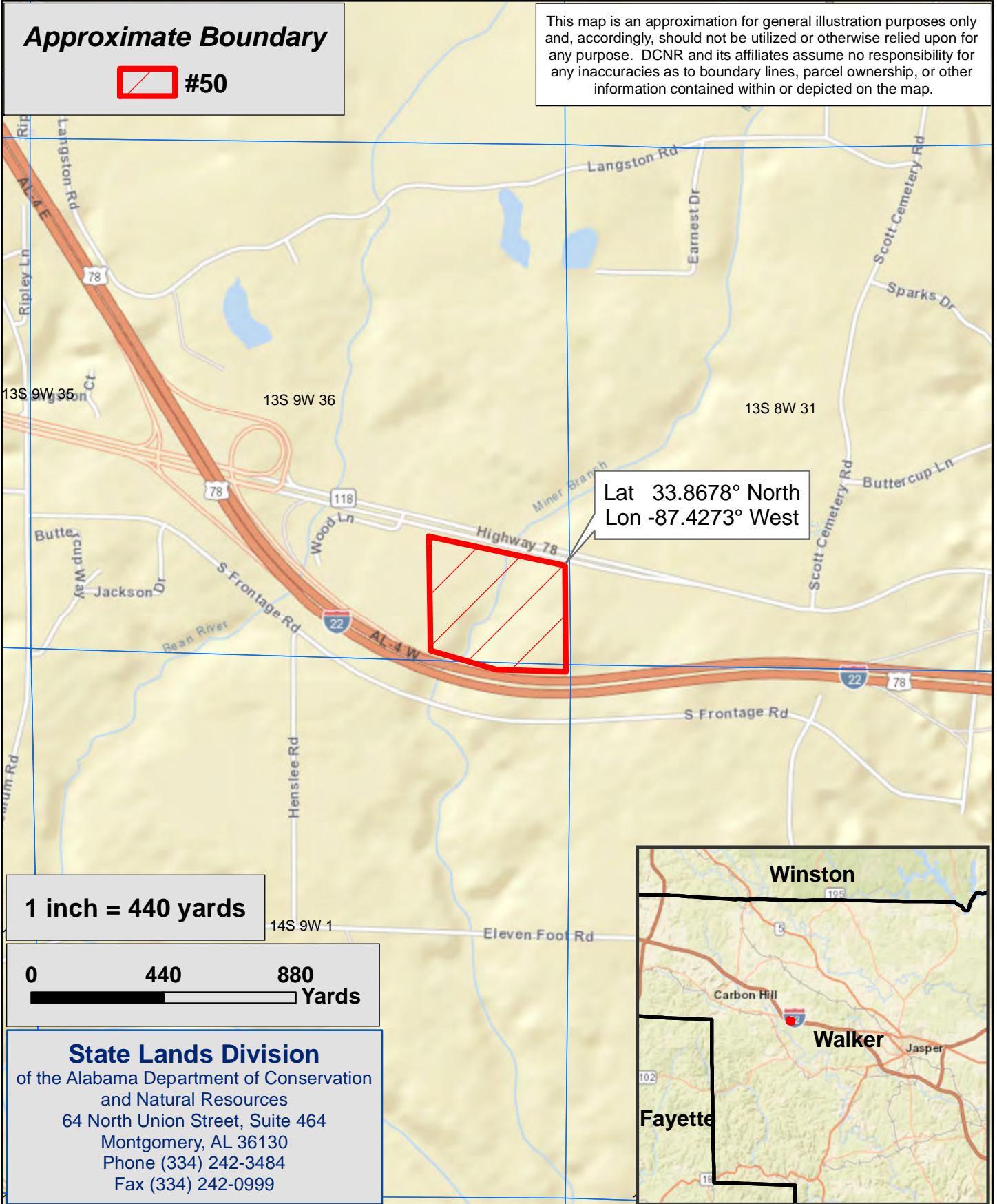
## #50 - Walker County Approximately 36 ± Acres



### Approximate Boundary



This map is an approximation for general illustration purposes only and, accordingly, should not be utilized or otherwise relied upon for any purpose. DCNR and its affiliates assume no responsibility for any inaccuracies as to boundary lines, parcel ownership, or other information contained within or depicted on the map.

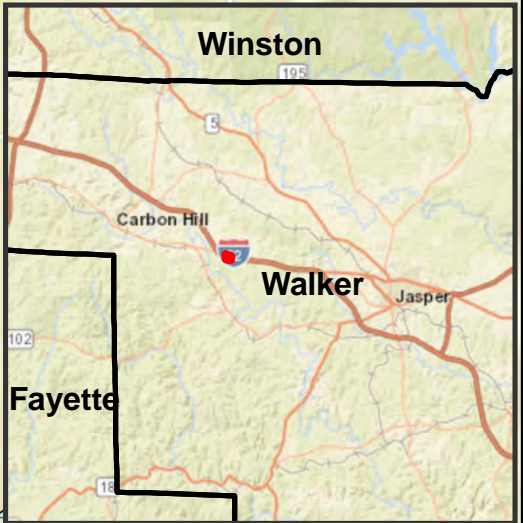


Lat 33.8678° North  
Lon -87.4273° West

1 inch = 440 yards



**State Lands Division**  
of the Alabama Department of Conservation  
and Natural Resources  
64 North Union Street, Suite 464  
Montgomery, AL 36130  
Phone (334) 242-3484  
Fax (334) 242-0999



# State Lands Division - 2020-2025 Hunting Lease Bid Map

## #51 - Walker County Approximately 40 ± Acres

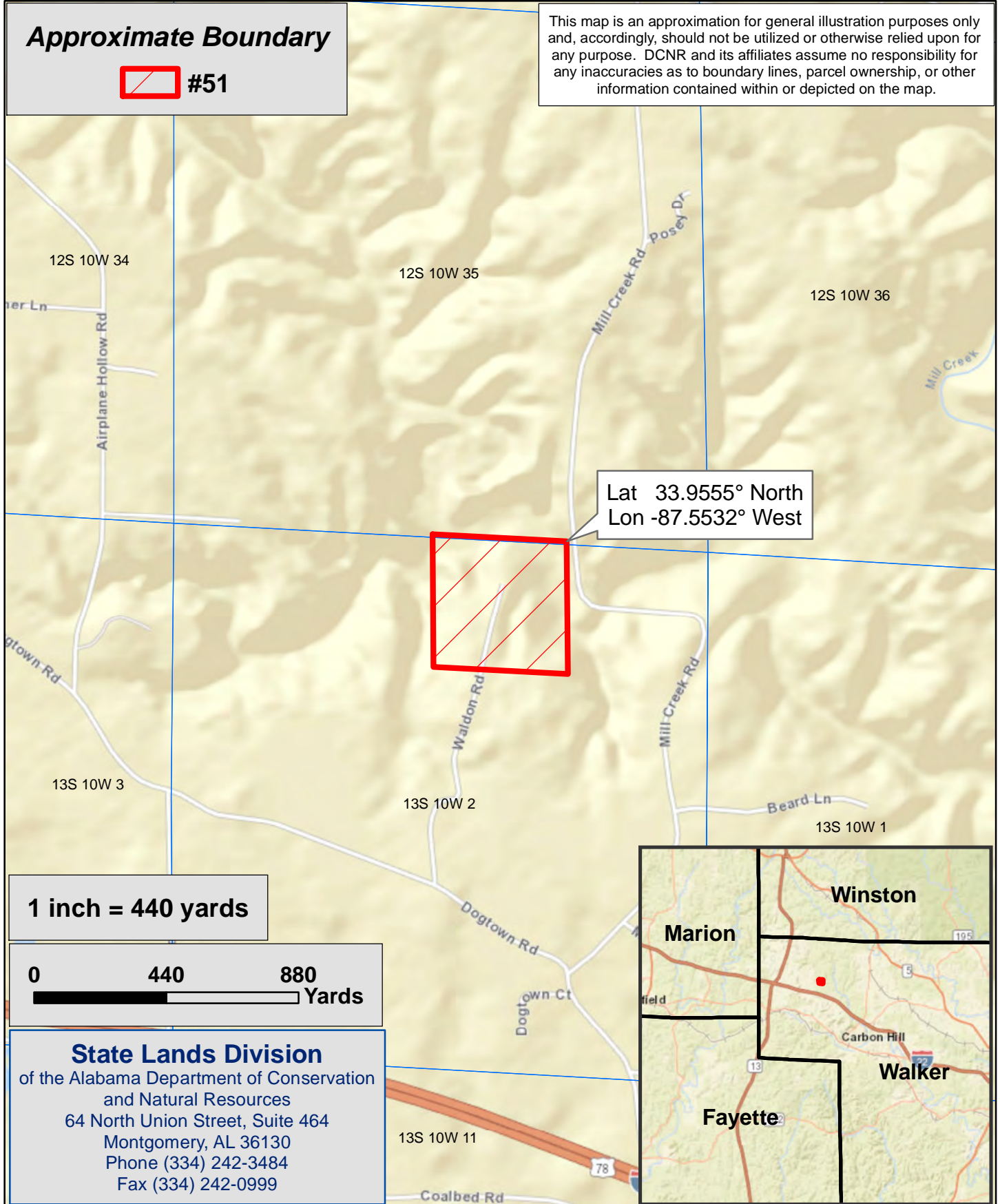


### Approximate Boundary




#51

This map is an approximation for general illustration purposes only and, accordingly, should not be utilized or otherwise relied upon for any purpose. DCNR and its affiliates assume no responsibility for any inaccuracies as to boundary lines, parcel ownership, or other information contained within or depicted on the map.



1 inch = 440 yards



**State Lands Division**  
of the Alabama Department of Conservation  
and Natural Resources  
64 North Union Street, Suite 464  
Montgomery, AL 36130  
Phone (334) 242-3484  
Fax (334) 242-0999

# State Lands Division - 2020-2025 Hunting Lease Bid Map

## #52 - Walker County

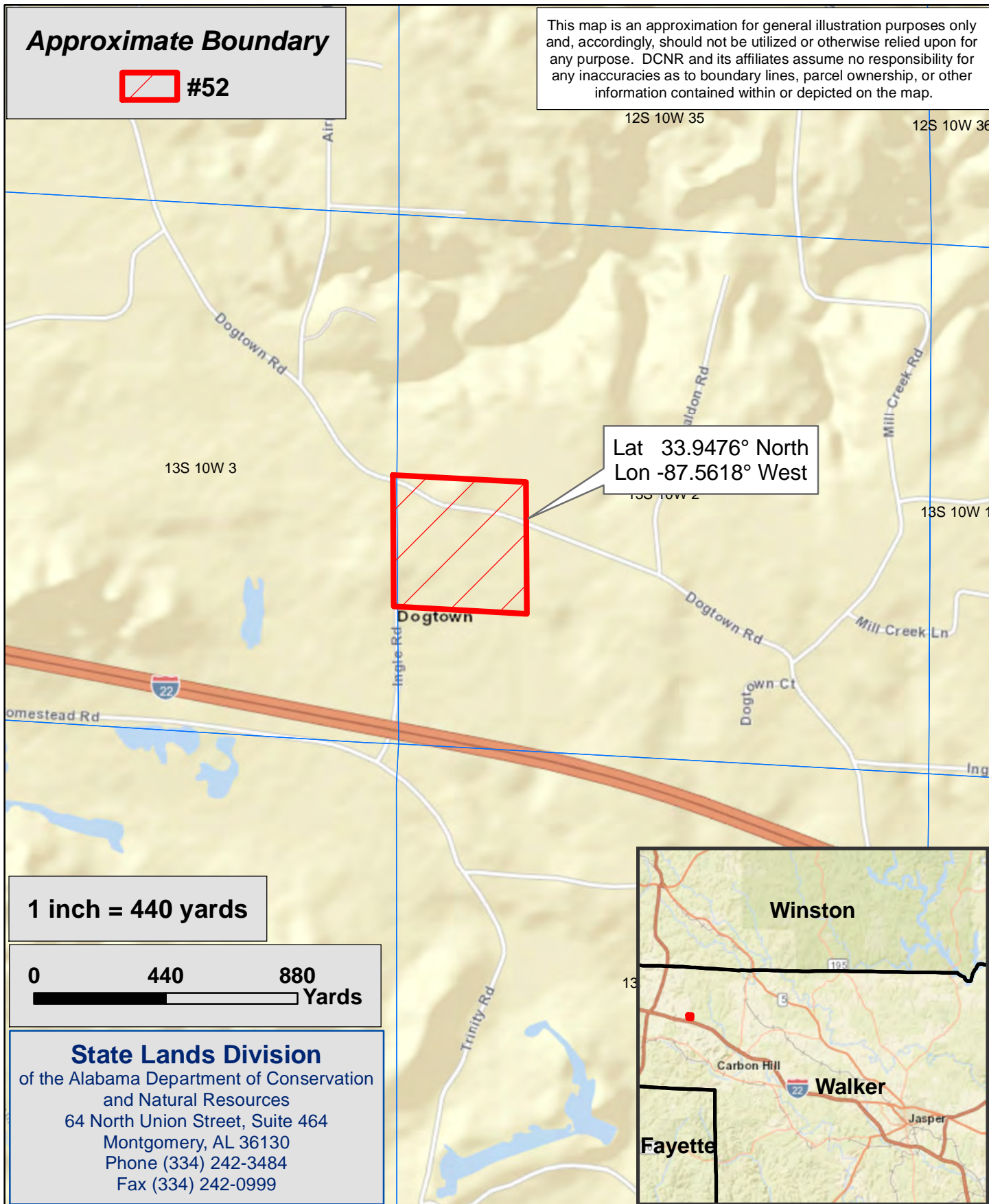
### Approximately 40 ± Acres




**Approximate Boundary**



This map is an approximation for general illustration purposes only and, accordingly, should not be utilized or otherwise relied upon for any purpose. DCNR and its affiliates assume no responsibility for any inaccuracies as to boundary lines, parcel ownership, or other information contained within or depicted on the map.



**1 inch = 440 yards**



**State Lands Division**  
of the Alabama Department of Conservation  
and Natural Resources  
64 North Union Street, Suite 464  
Montgomery, AL 36130  
Phone (334) 242-3484  
Fax (334) 242-0999



# State Lands Division - 2020-2025 Hunting Lease Bid Map

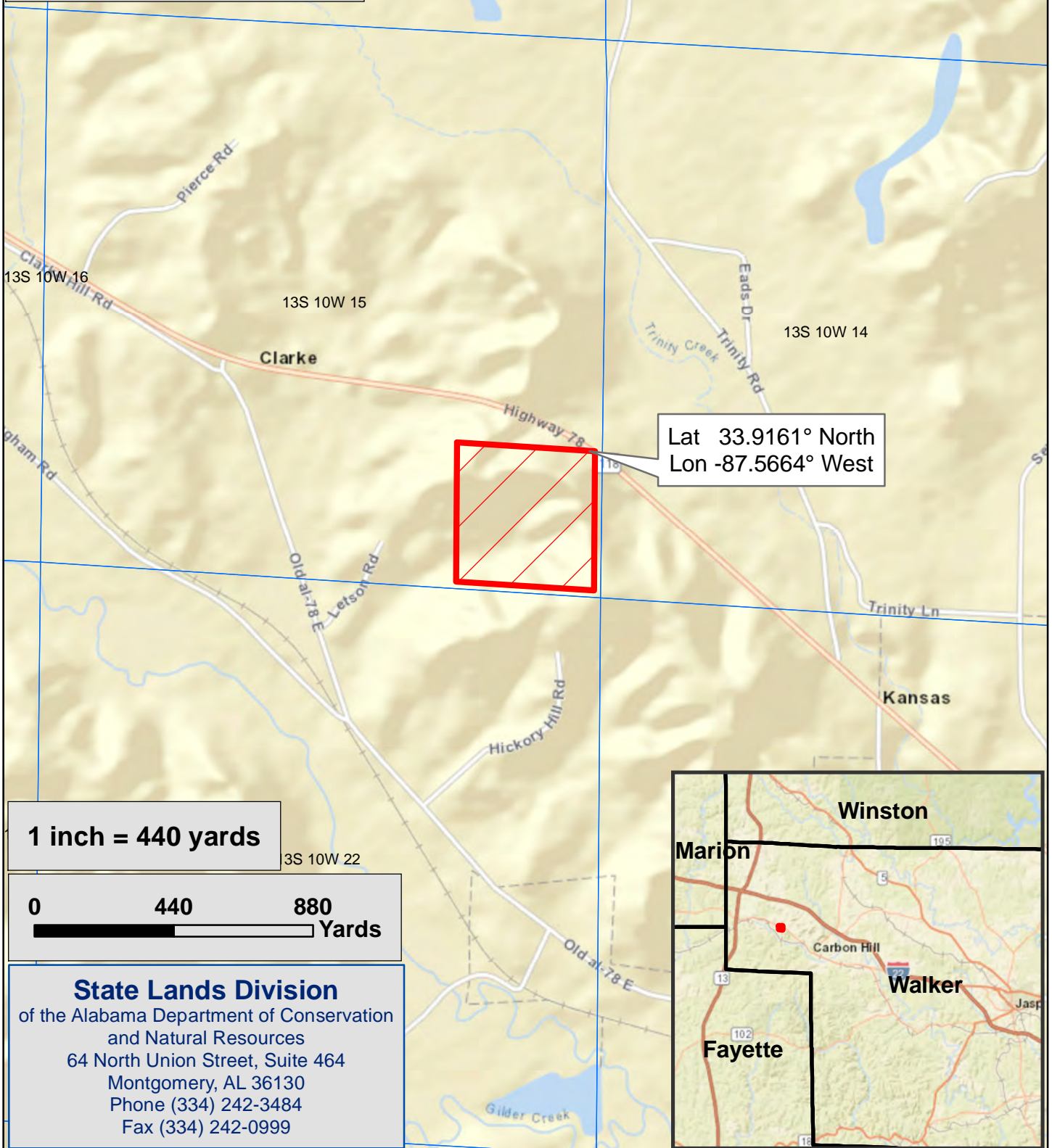
## #53 - Walker County Approximately 40 ± Acres



### Approximate Boundary



This map is an approximation for general illustration purposes only and, accordingly, should not be utilized or otherwise relied upon for any purpose. DCNR and its affiliates assume no responsibility for any inaccuracies as to boundary lines, parcel ownership, or other information contained within or depicted on the map.



1 inch = 440 yards

0 440 880  
Yards

### State Lands Division

of the Alabama Department of Conservation  
and Natural Resources  
64 North Union Street, Suite 464  
Montgomery, AL 36130  
Phone (334) 242-3484  
Fax (334) 242-0999

# State Lands Division - 2020-2025 Hunting Lease Bid Map

## #54 - Walker County Approximately 282 ± Acres

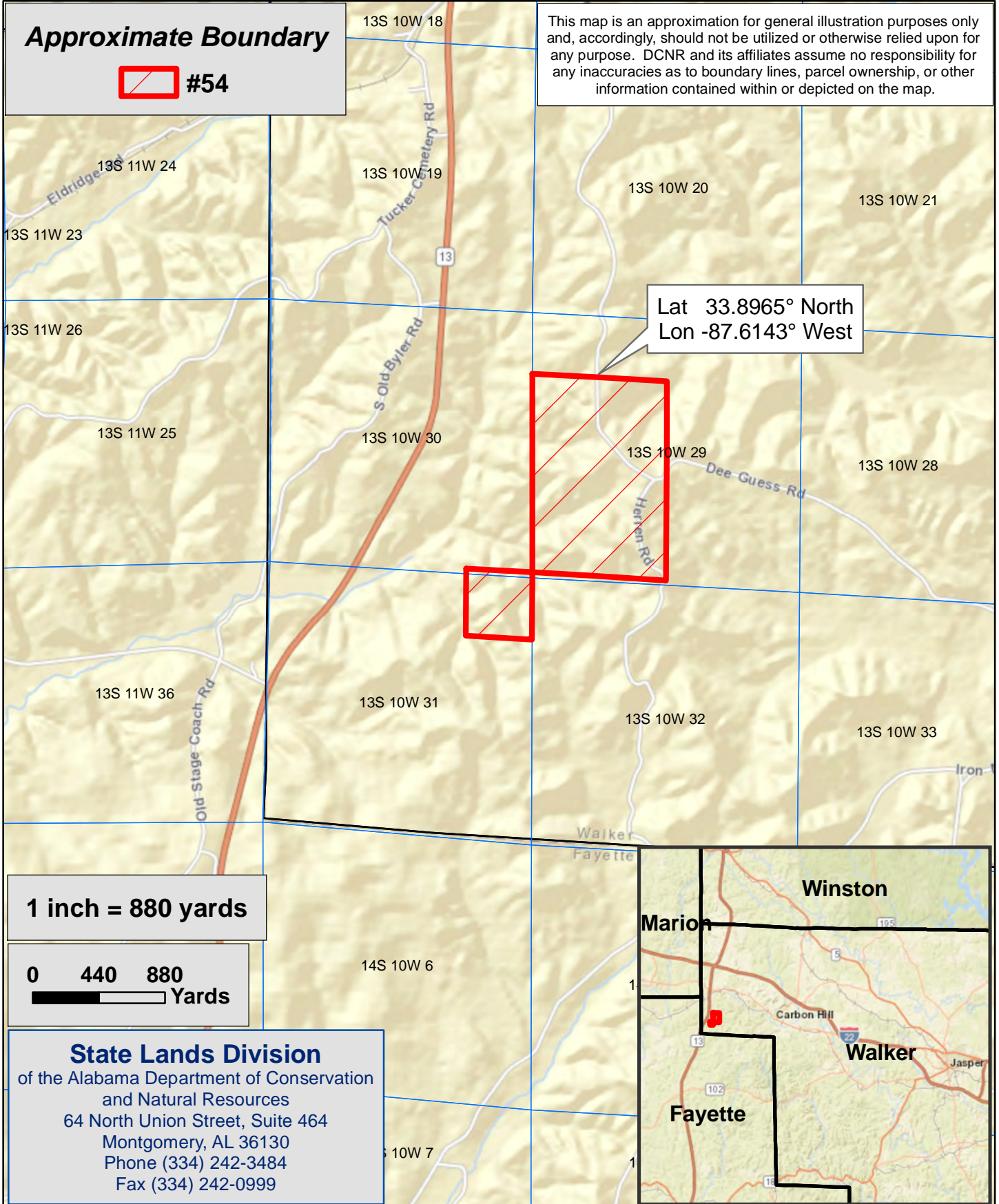


### Approximate Boundary



#54

This map is an approximation for general illustration purposes only and, accordingly, should not be utilized or otherwise relied upon for any purpose. DCNR and its affiliates assume no responsibility for any inaccuracies as to boundary lines, parcel ownership, or other information contained within or depicted on the map.



Lat 33.8965° North  
Lon -87.6143° West

1 inch = 880 yards

0 440 880  
Yards

### State Lands Division

of the Alabama Department of Conservation  
and Natural Resources  
64 North Union Street, Suite 464  
Montgomery, AL 36130  
Phone (334) 242-3484  
Fax (334) 242-0999

# State Lands Division - 2020-2025 Hunting Lease Bid Map

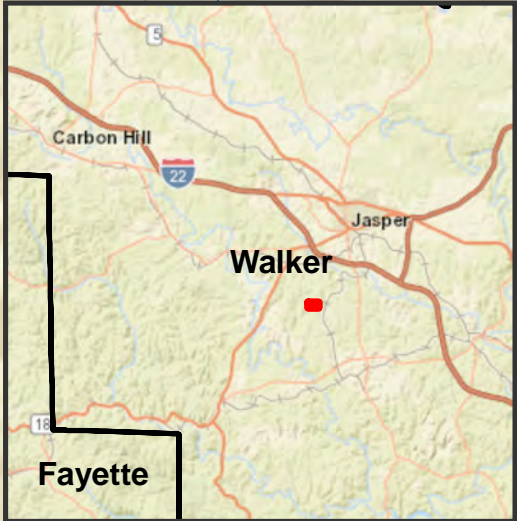
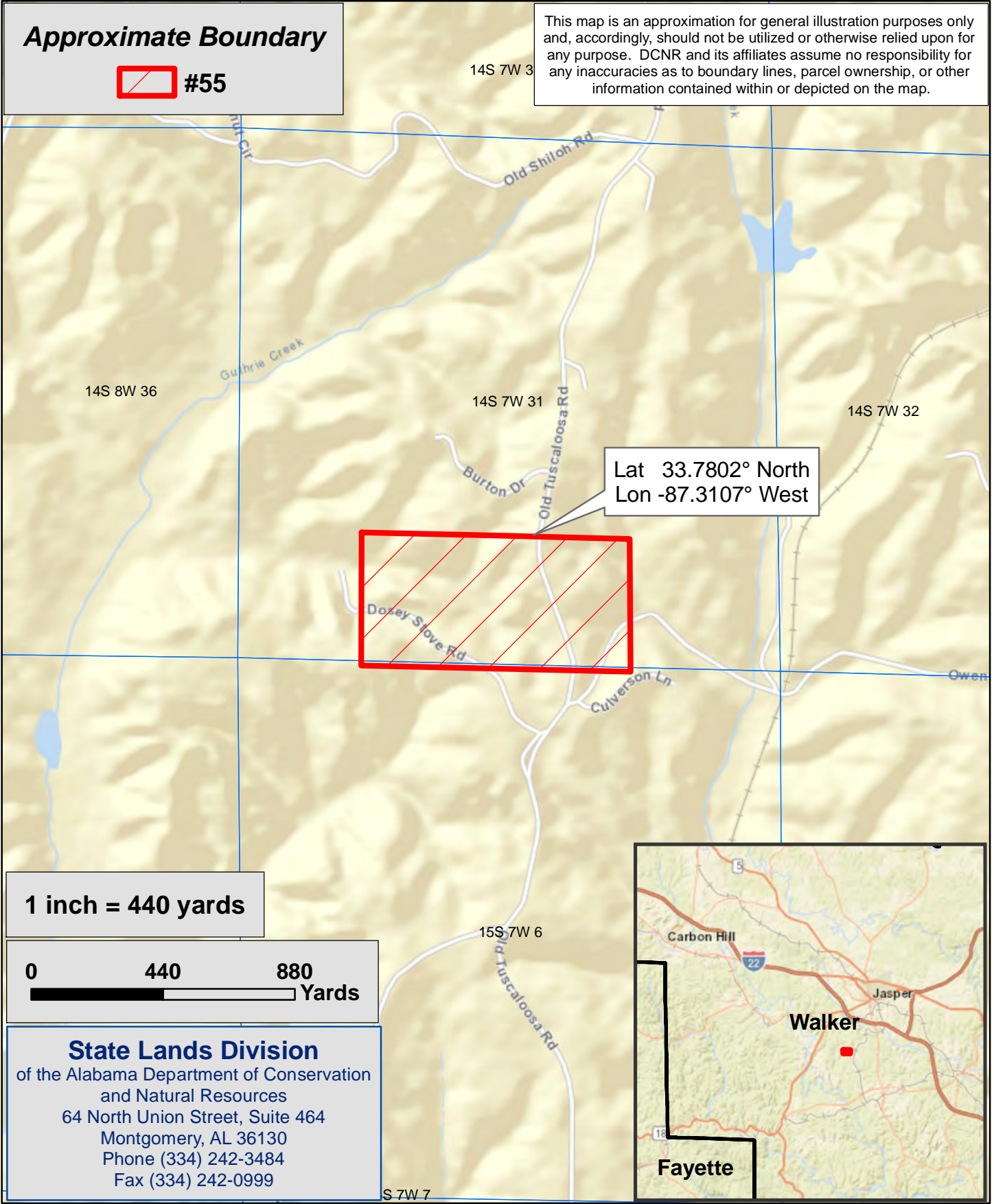
## #55 - Walker County Approximately 80 ± Acres



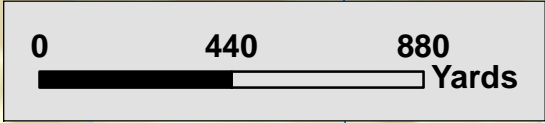
### Approximate Boundary



This map is an approximation for general illustration purposes only and, accordingly, should not be utilized or otherwise relied upon for any purpose. DCNR and its affiliates assume no responsibility for any inaccuracies as to boundary lines, parcel ownership, or other information contained within or depicted on the map.



1 inch = 440 yards



**State Lands Division**  
of the Alabama Department of Conservation  
and Natural Resources  
64 North Union Street, Suite 464  
Montgomery, AL 36130  
Phone (334) 242-3484  
Fax (334) 242-0999



# State Lands Division - 2020-2025 Hunting Lease Bid Map

## #56 - Walker County

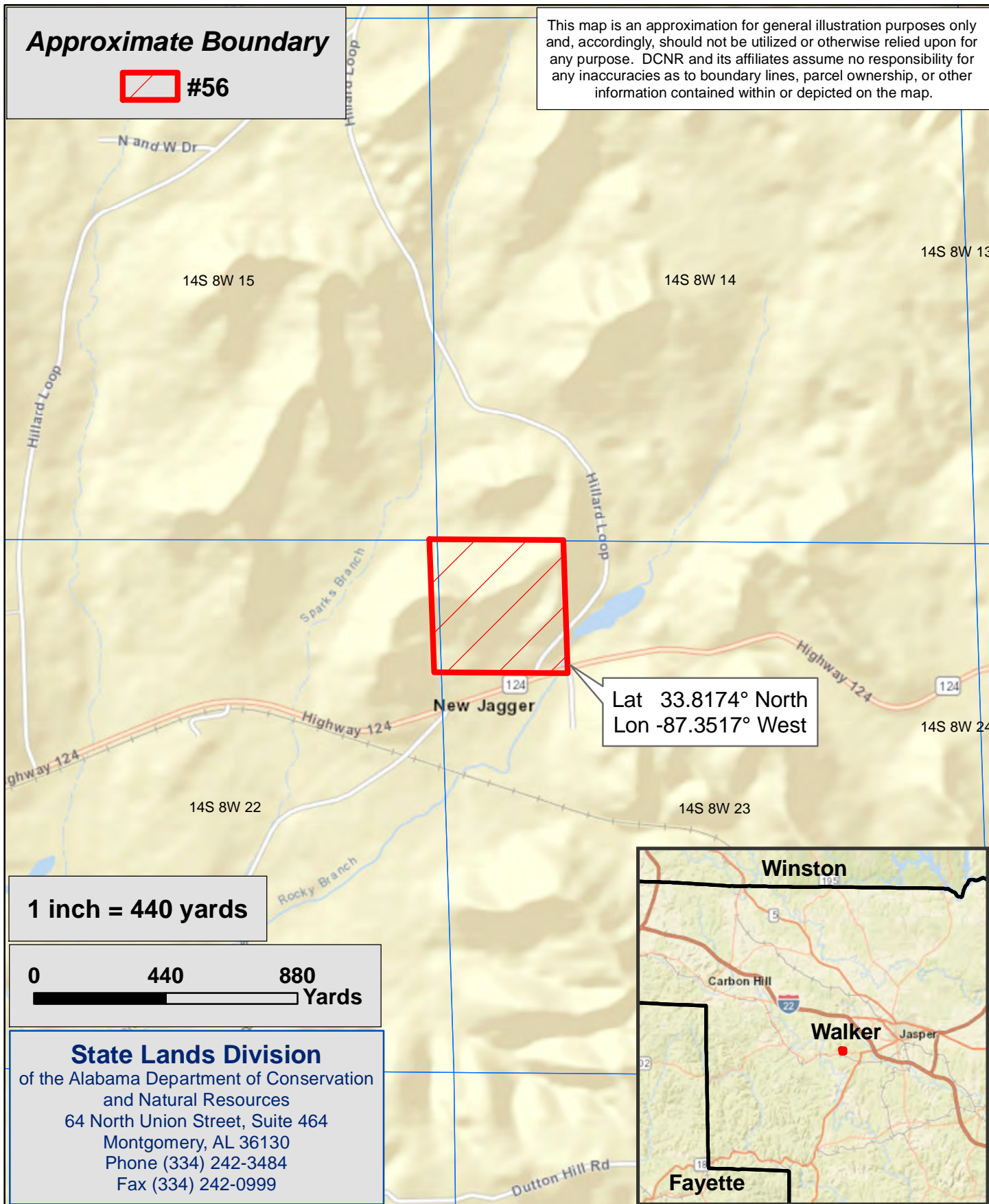
### Approximately 40 ± Acres




#### Approximate Boundary



This map is an approximation for general illustration purposes only and, accordingly, should not be utilized or otherwise relied upon for any purpose. DCNR and its affiliates assume no responsibility for any inaccuracies as to boundary lines, parcel ownership, or other information contained within or depicted on the map.



1 inch = 440 yards



**State Lands Division**  
of the Alabama Department of Conservation  
and Natural Resources  
64 North Union Street, Suite 464  
Montgomery, AL 36130  
Phone (334) 242-3484  
Fax (334) 242-0999

# State Lands Division - 2020-2025 Hunting Lease Bid Map

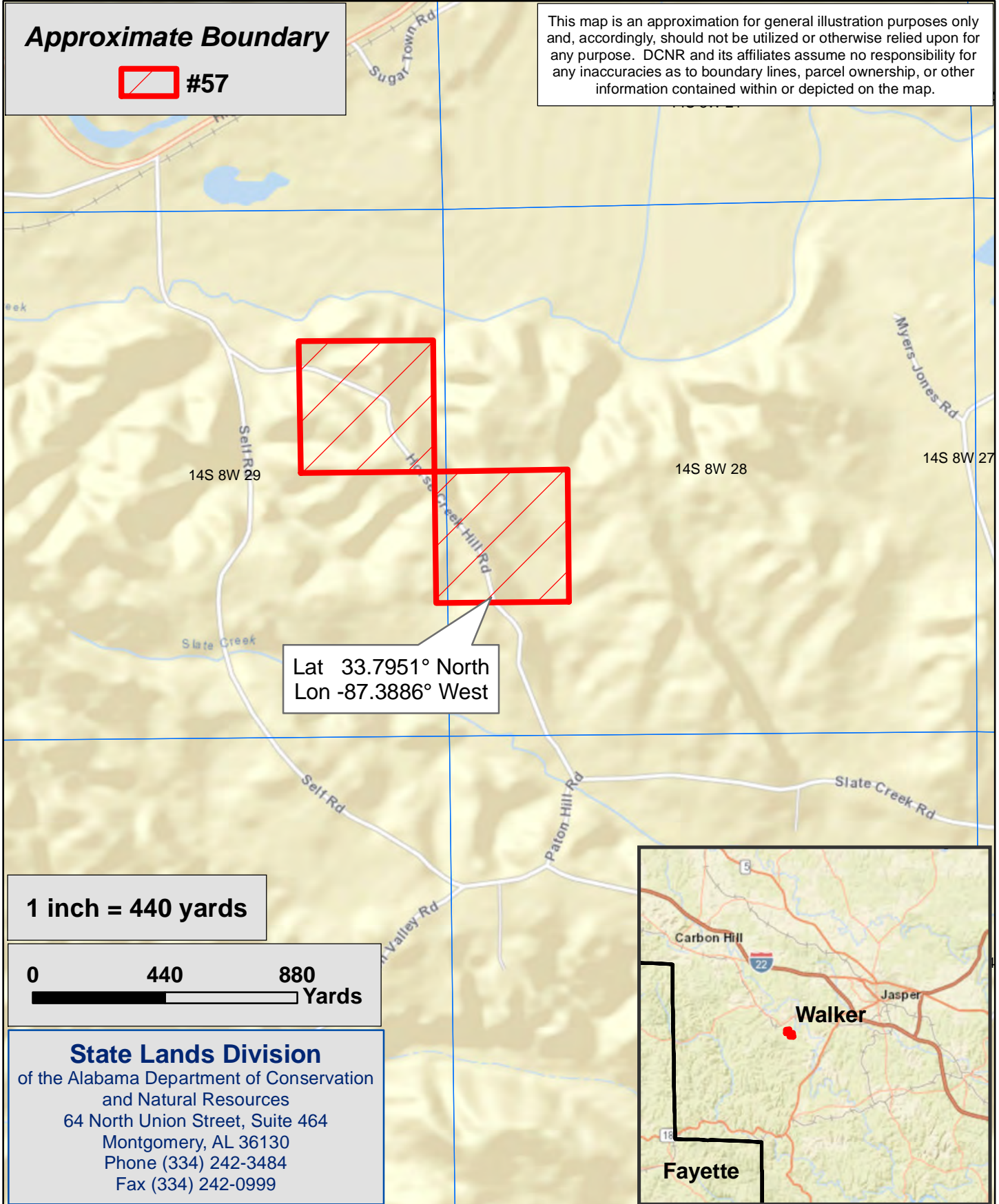
## #57 - Walker County Approximately 80 ± Acres



**Approximate Boundary**



This map is an approximation for general illustration purposes only and, accordingly, should not be utilized or otherwise relied upon for any purpose. DCNR and its affiliates assume no responsibility for any inaccuracies as to boundary lines, parcel ownership, or other information contained within or depicted on the map.



14S 8W 29

14S 8W 28

14S 8W 27

Lat 33.7951° North  
Lon -87.3886° West

**1 inch = 440 yards**

**0 440 880**  
Yards

### State Lands Division

of the Alabama Department of Conservation  
and Natural Resources  
64 North Union Street, Suite 464  
Montgomery, AL 36130  
Phone (334) 242-3484  
Fax (334) 242-0999

**Fayette**

# State Lands Division - 2020-2025 Hunting Lease Bid Map

## #58 - Walker County

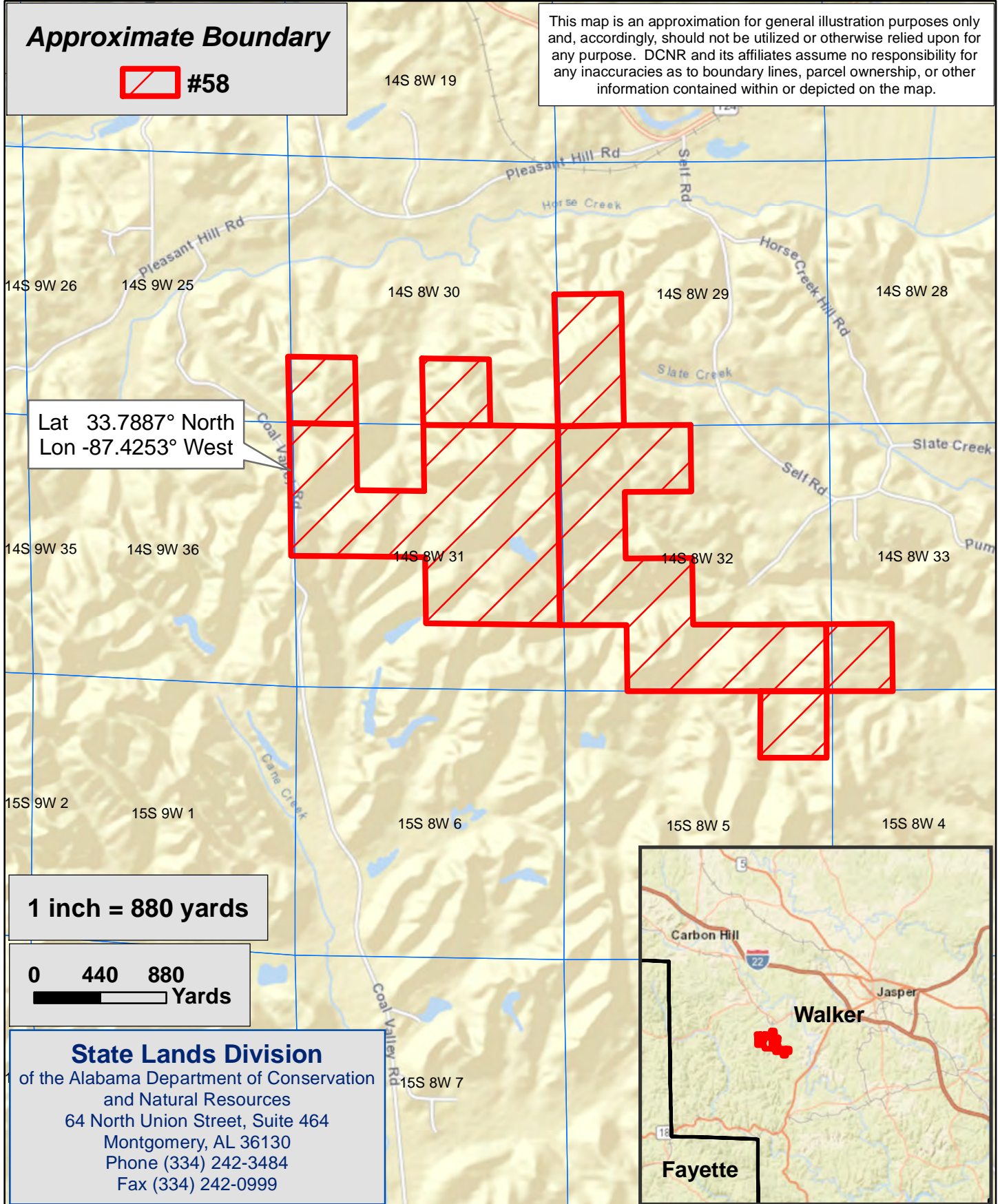
Approximately 920 ± Acres



### Approximate Boundary



This map is an approximation for general illustration purposes only and, accordingly, should not be utilized or otherwise relied upon for any purpose. DCNR and its affiliates assume no responsibility for any inaccuracies as to boundary lines, parcel ownership, or other information contained within or depicted on the map.

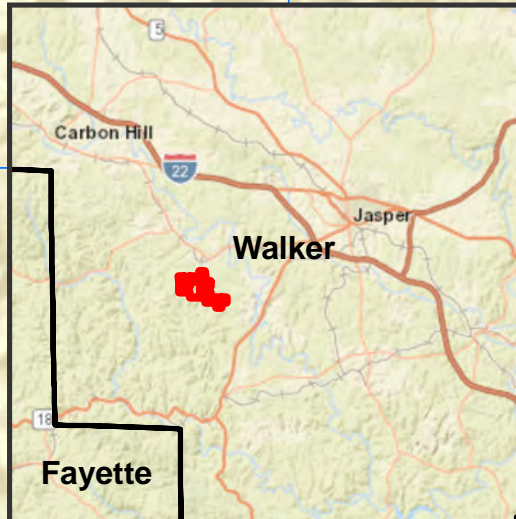


Lat 33.7887° North  
Lon -87.4253° West

1 inch = 880 yards

0 440 880  
Yards

**State Lands Division**  
of the Alabama Department of Conservation  
and Natural Resources  
64 North Union Street, Suite 464  
Montgomery, AL 36130  
Phone (334) 242-3484  
Fax (334) 242-0999



# State Lands Division - 2020-2025 Hunting Lease Bid Map

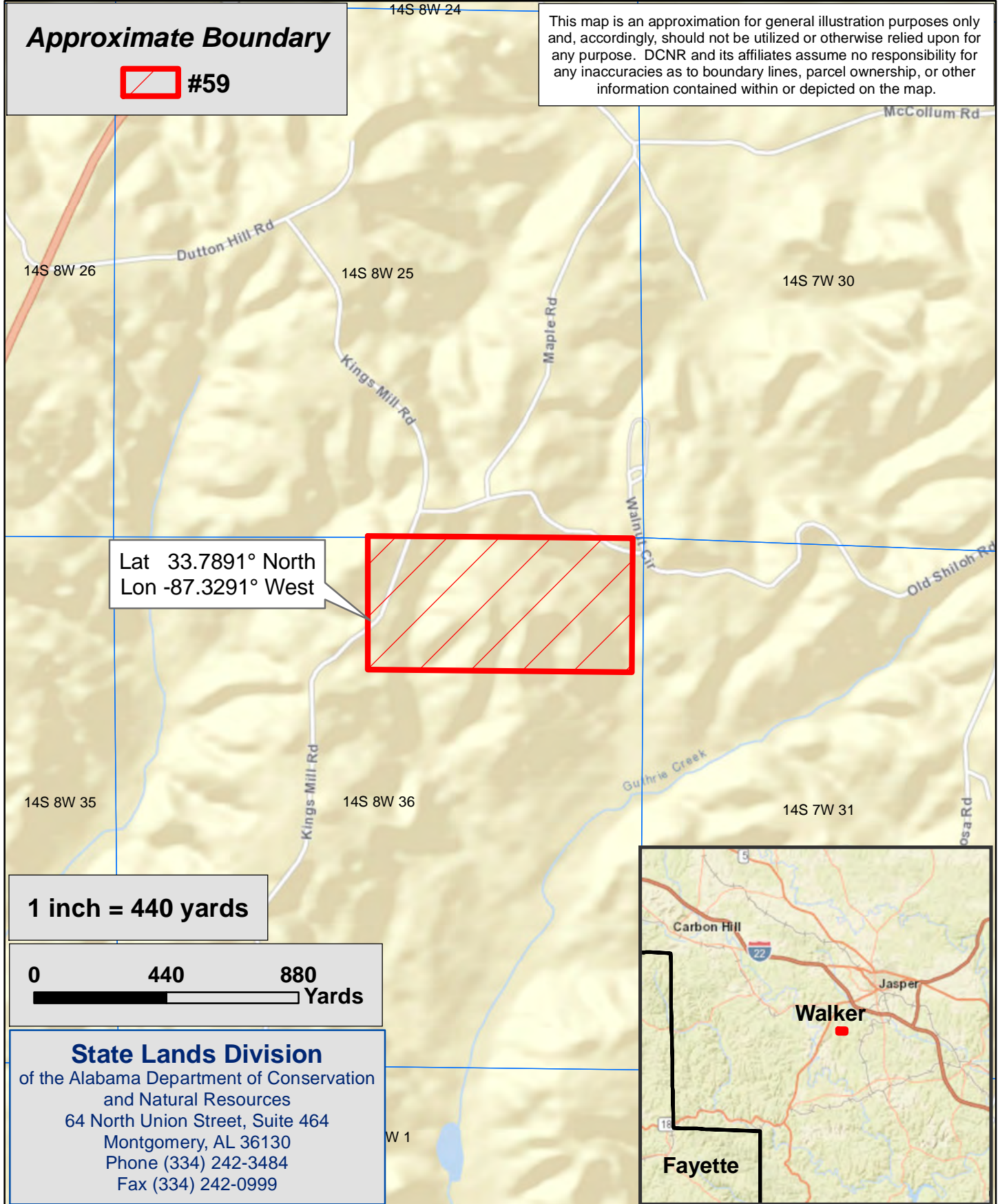
## #59 - Walker County Approximately 80 ± Acres



### Approximate Boundary

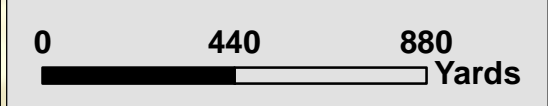


This map is an approximation for general illustration purposes only and, accordingly, should not be utilized or otherwise relied upon for any purpose. DCNR and its affiliates assume no responsibility for any inaccuracies as to boundary lines, parcel ownership, or other information contained within or depicted on the map.

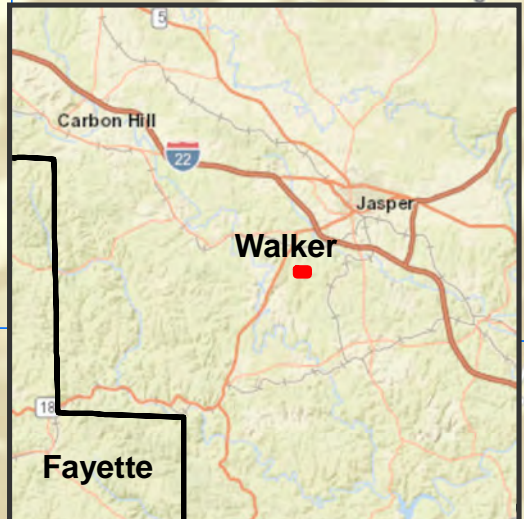


Lat 33.7891° North  
Lon -87.3291° West

1 inch = 440 yards



**State Lands Division**  
of the Alabama Department of Conservation  
and Natural Resources  
64 North Union Street, Suite 464  
Montgomery, AL 36130  
Phone (334) 242-3484  
Fax (334) 242-0999



# State Lands Division - 2020-2025 Hunting Lease Bid Map

## #60 - Walker County

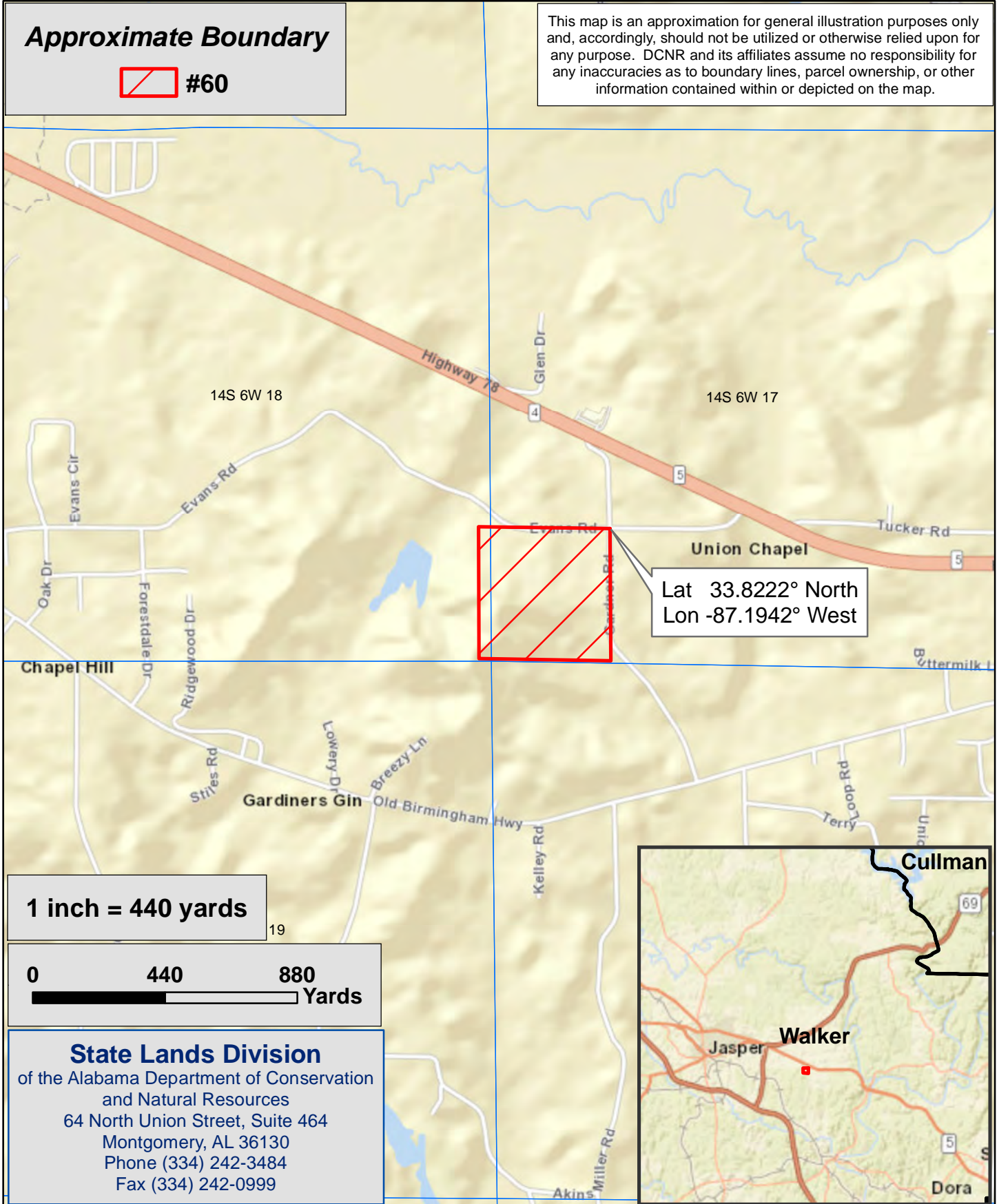
### Approximately 40 ± Acres



#### Approximate Boundary



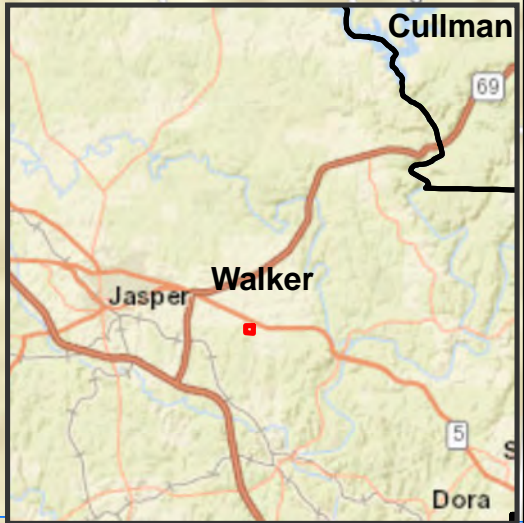
This map is an approximation for general illustration purposes only and, accordingly, should not be utilized or otherwise relied upon for any purpose. DCNR and its affiliates assume no responsibility for any inaccuracies as to boundary lines, parcel ownership, or other information contained within or depicted on the map.



1 inch = 440 yards



**State Lands Division**  
of the Alabama Department of Conservation  
and Natural Resources  
64 North Union Street, Suite 464  
Montgomery, AL 36130  
Phone (334) 242-3484  
Fax (334) 242-0999



# State Lands Division - 2020-2025 Hunting Lease Bid Map

## #61 - Walker County

### Approximately 59 ± Acres

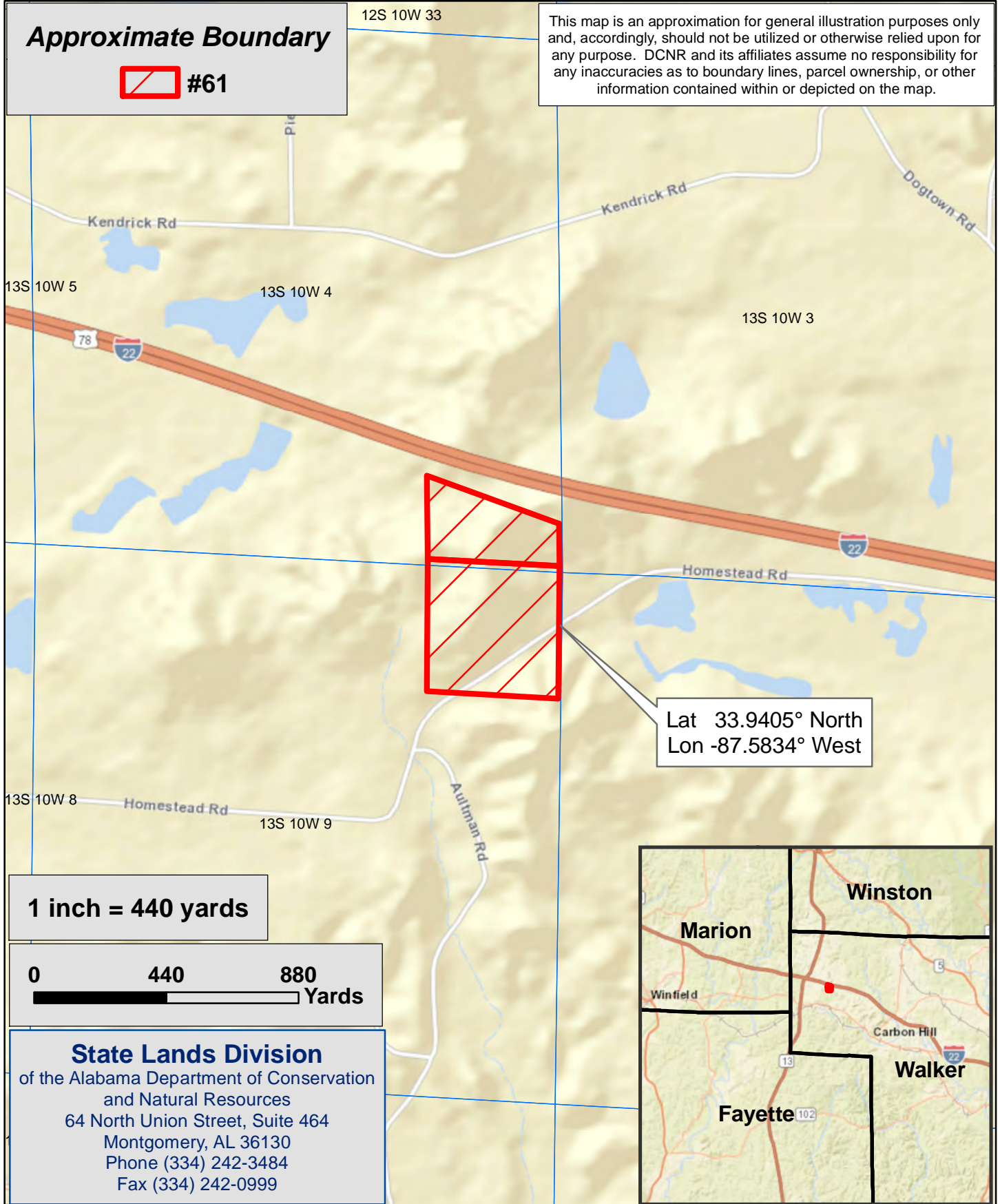


**Approximate Boundary**




**#61**

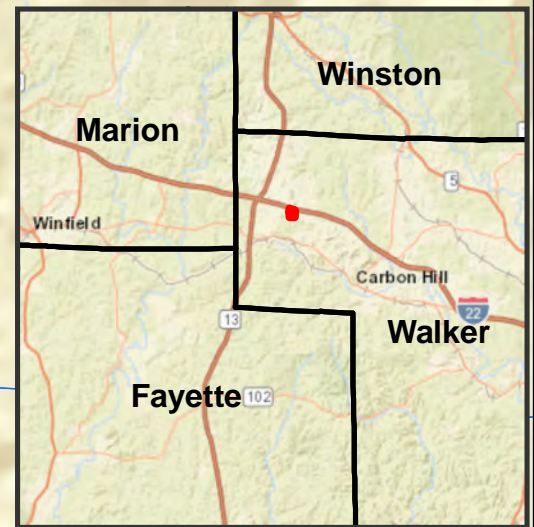
This map is an approximation for general illustration purposes only and, accordingly, should not be utilized or otherwise relied upon for any purpose. DCNR and its affiliates assume no responsibility for any inaccuracies as to boundary lines, parcel ownership, or other information contained within or depicted on the map.



**1 inch = 440 yards**



Lat 33.9405° North  
Lon -87.5834° West



**State Lands Division**  
of the Alabama Department of Conservation  
and Natural Resources  
64 North Union Street, Suite 464  
Montgomery, AL 36130  
Phone (334) 242-3484  
Fax (334) 242-0999

# State Lands Division - 2020-2025 Hunting Lease Bid Map

## #62 - Walker County

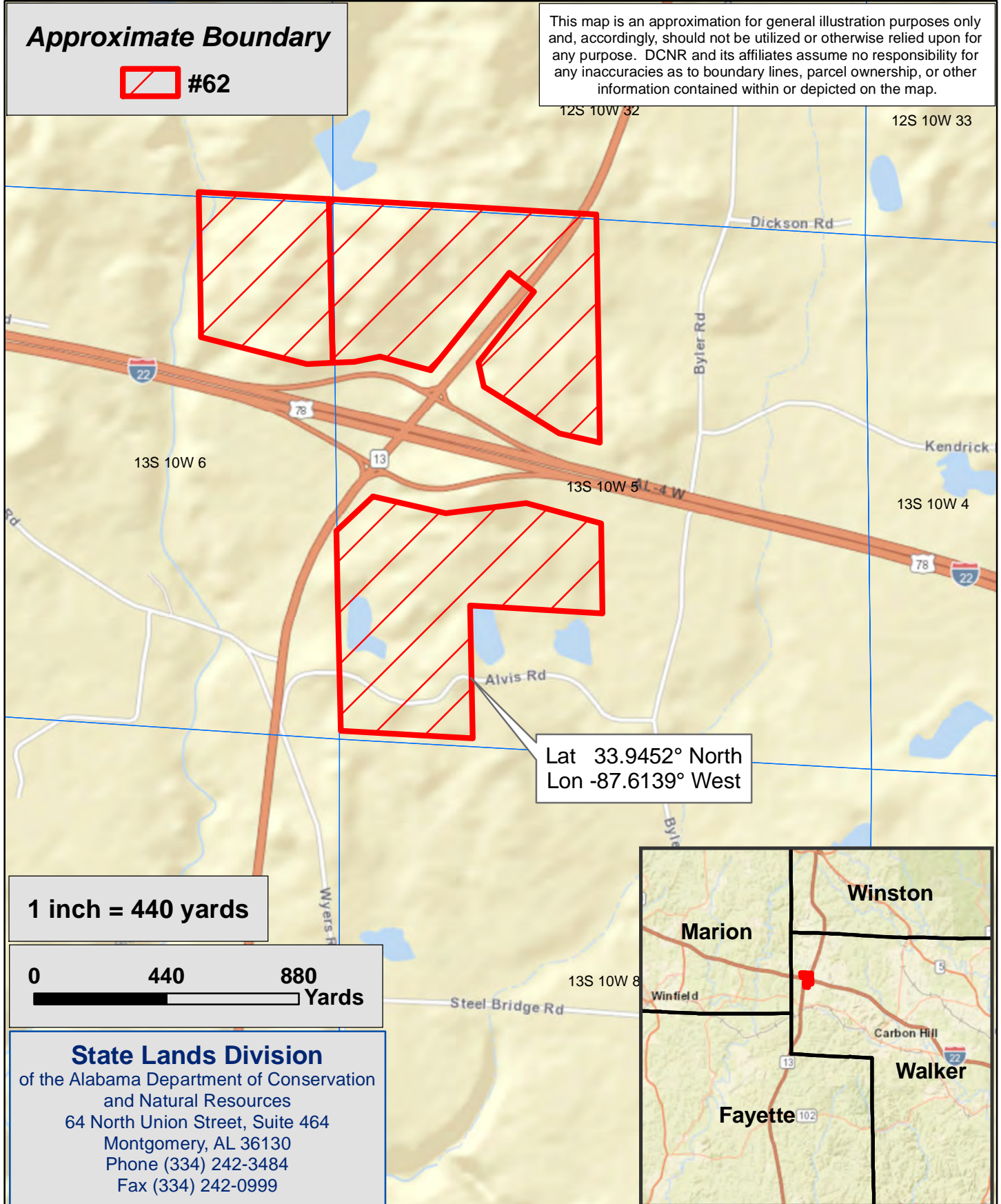
### Approximately 248 ± Acres



#### Approximate Boundary

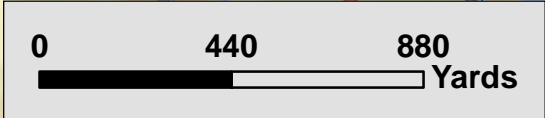


This map is an approximation for general illustration purposes only and, accordingly, should not be utilized or otherwise relied upon for any purpose. DCNR and its affiliates assume no responsibility for any inaccuracies as to boundary lines, parcel ownership, or other information contained within or depicted on the map.

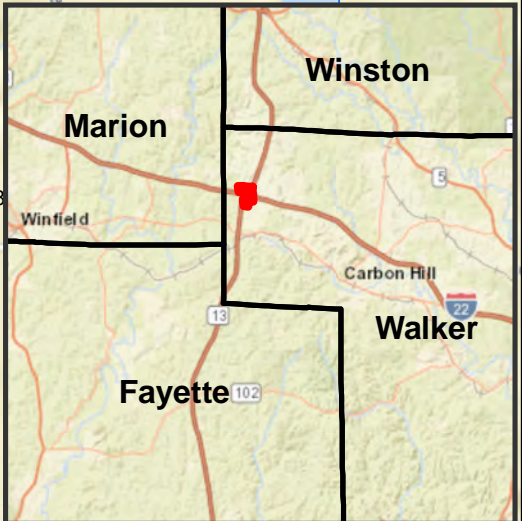


Lat 33.9452° North  
Lon -87.6139° West

1 inch = 440 yards



**State Lands Division**  
of the Alabama Department of Conservation  
and Natural Resources  
64 North Union Street, Suite 464  
Montgomery, AL 36130  
Phone (334) 242-3484  
Fax (334) 242-0999



# State Lands Division - 2020-2025 Hunting Lease Bid Map

## #63 - Walker County

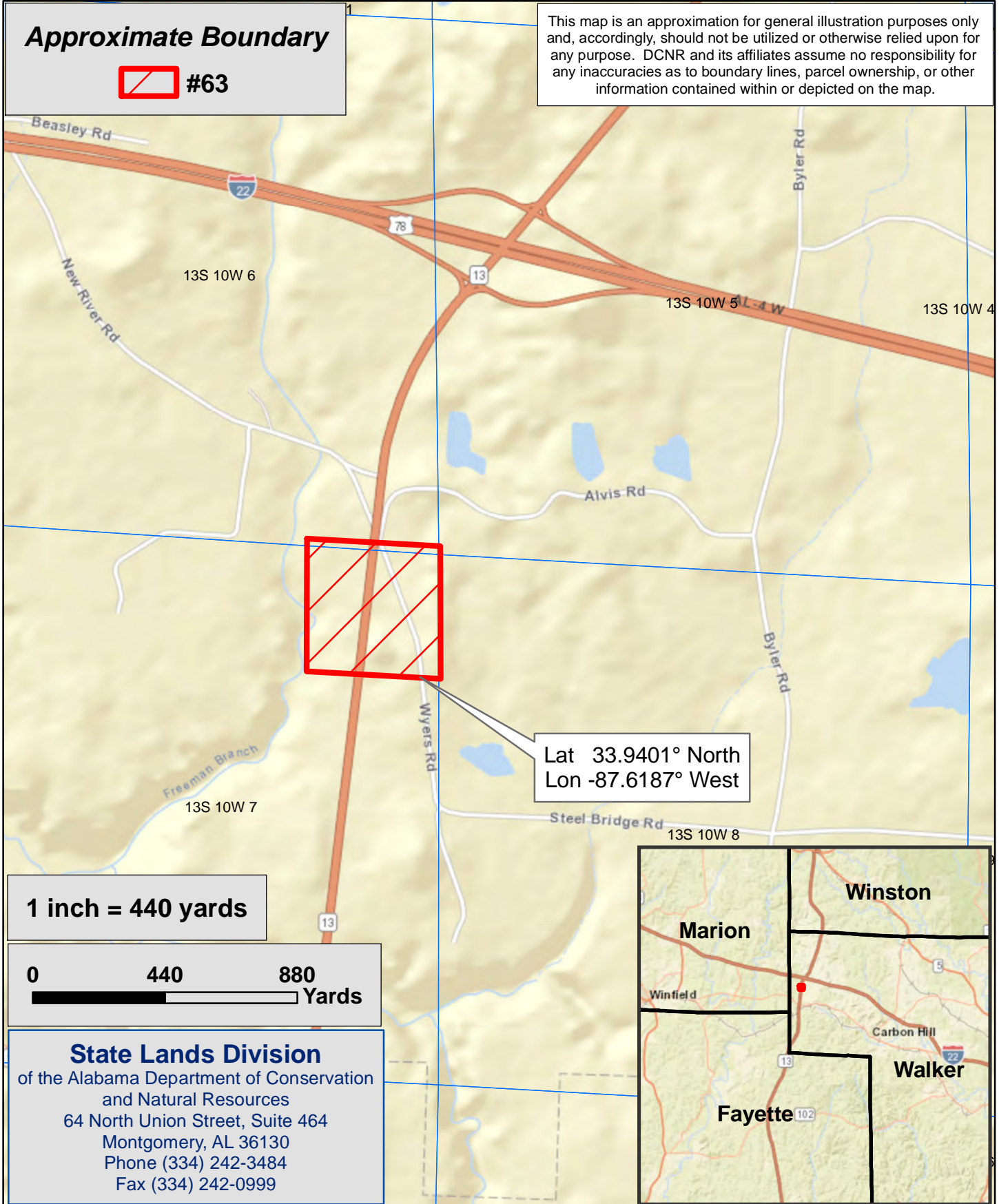
### Approximately 40 ± Acres



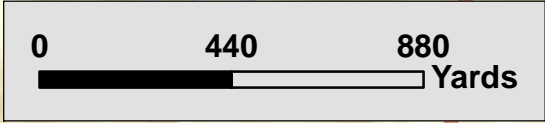
**Approximate Boundary**



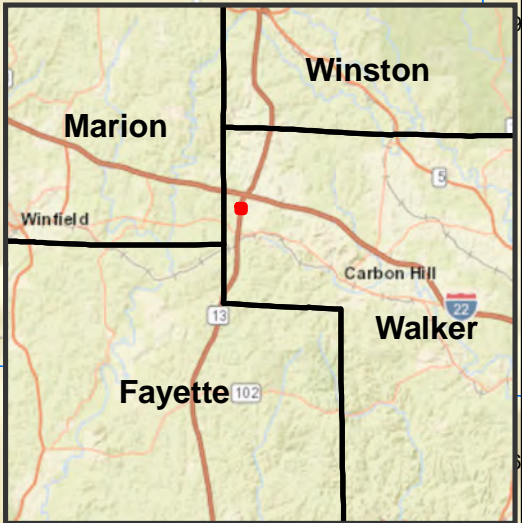
This map is an approximation for general illustration purposes only and, accordingly, should not be utilized or otherwise relied upon for any purpose. DCNR and its affiliates assume no responsibility for any inaccuracies as to boundary lines, parcel ownership, or other information contained within or depicted on the map.



**1 inch = 440 yards**



**State Lands Division**  
of the Alabama Department of Conservation  
and Natural Resources  
64 North Union Street, Suite 464  
Montgomery, AL 36130  
Phone (334) 242-3484  
Fax (334) 242-0999





# State Lands Division - 2020-2025 Hunting Lease Bid Map

## #64 - Walker County

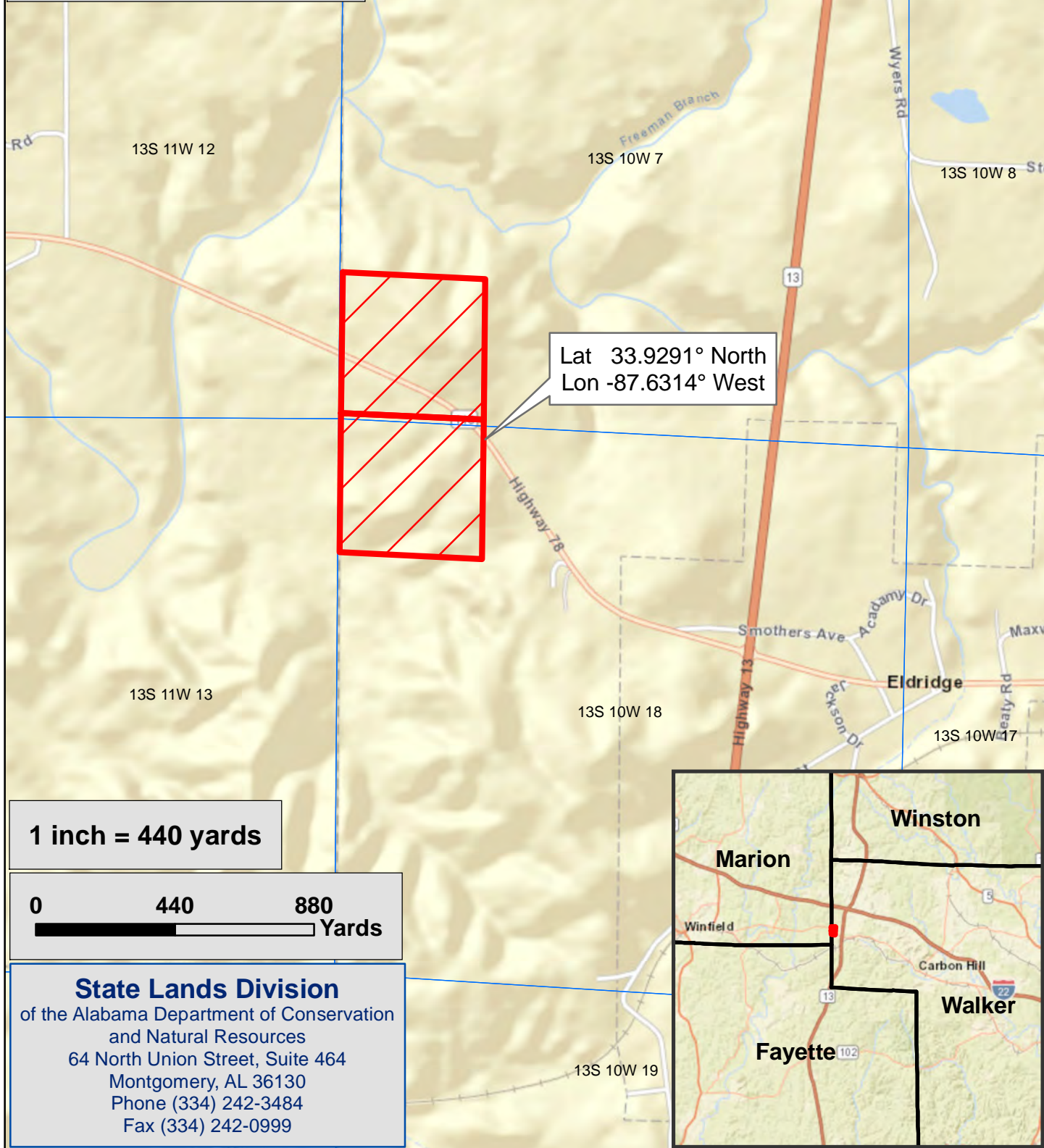
### Approximately 83 ± Acres



#### Approximate Boundary



This map is an approximation for general illustration purposes only and, accordingly, should not be utilized or otherwise relied upon for any purpose. DCNR and its affiliates assume no responsibility for any inaccuracies as to boundary lines, parcel ownership, or other information contained within or depicted on the map.



1 inch = 440 yards



**State Lands Division**  
of the Alabama Department of Conservation  
and Natural Resources  
64 North Union Street, Suite 464  
Montgomery, AL 36130  
Phone (334) 242-3484  
Fax (334) 242-0999

# State Lands Division - 2020-2025 Hunting Lease Bid Map

## #65 - Walker County

### Approximately 40 ± Acres

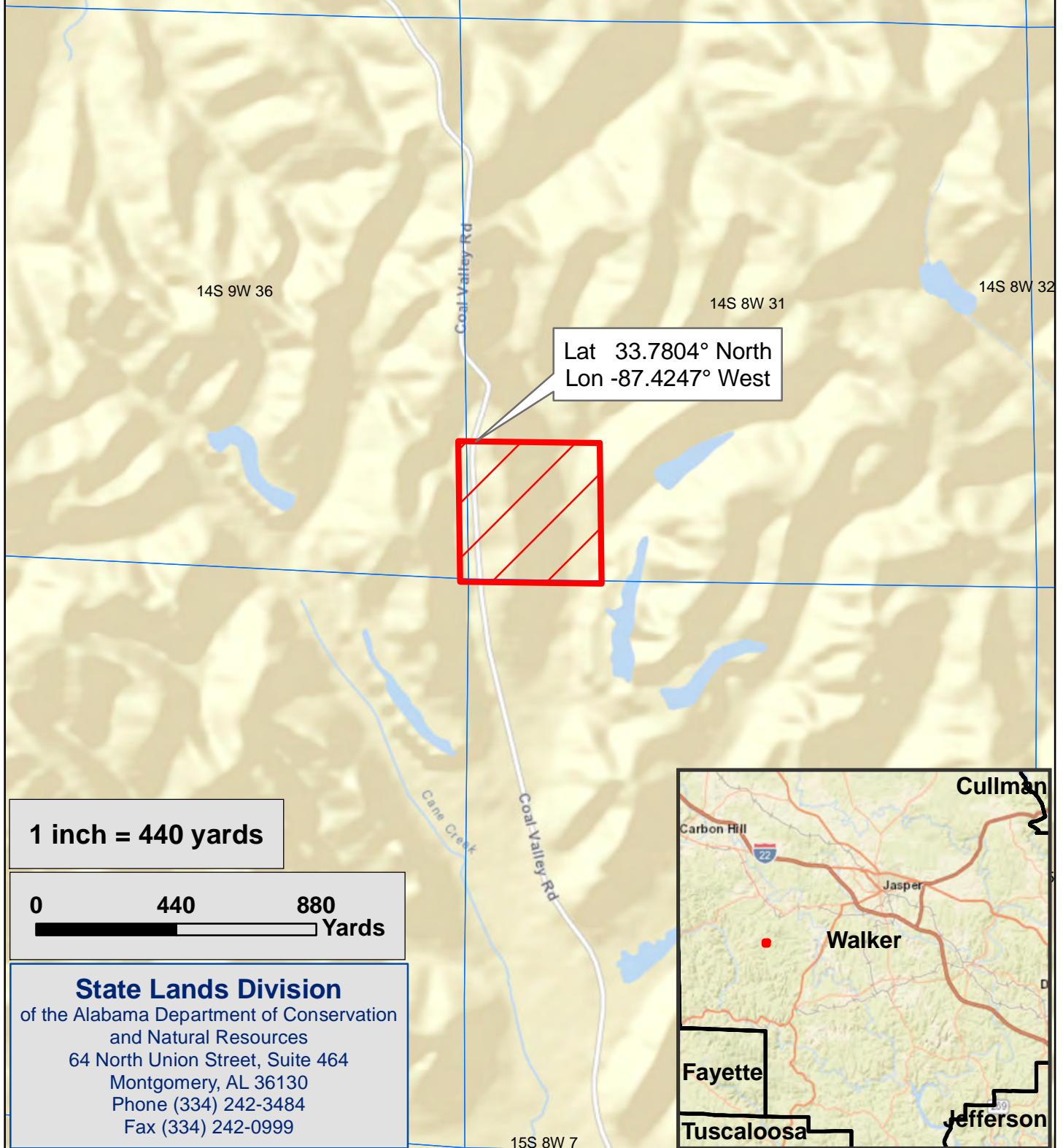


**Approximate Boundary**

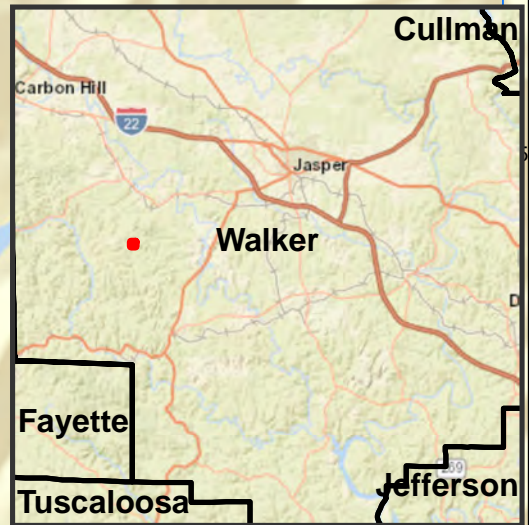



**#65**

This map is an approximation for general illustration purposes only and, accordingly, should not be utilized or otherwise relied upon for any purpose. DCNR and its affiliates assume no responsibility for any inaccuracies as to boundary lines, parcel ownership, or other information contained within or depicted on the map.



**1 inch = 440 yards**



**State Lands Division**  
of the Alabama Department of Conservation  
and Natural Resources  
64 North Union Street, Suite 464  
Montgomery, AL 36130  
Phone (334) 242-3484  
Fax (334) 242-0999

# State Lands Division - 2020-2025 Hunting Lease Bid Map

## #66 - Walker County

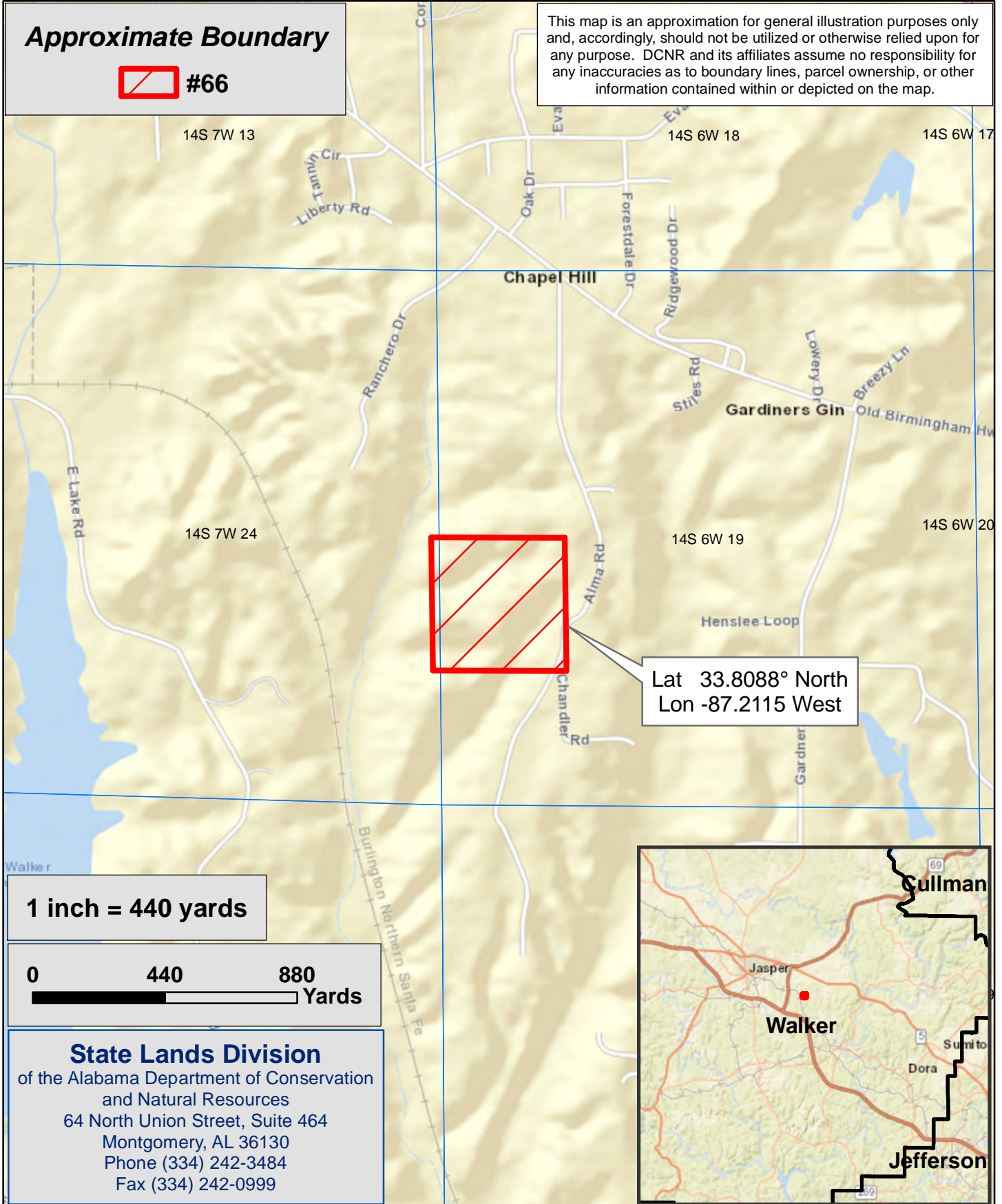
### Approximately 40 ± Acres




**Approximate Boundary**



This map is an approximation for general illustration purposes only and, accordingly, should not be utilized or otherwise relied upon for any purpose. DCNR and its affiliates assume no responsibility for any inaccuracies as to boundary lines, parcel ownership, or other information contained within or depicted on the map.



**1 inch = 440 yards**



**State Lands Division**  
of the Alabama Department of Conservation  
and Natural Resources  
64 North Union Street, Suite 464  
Montgomery, AL 36130  
Phone (334) 242-3484  
Fax (334) 242-0999

# State Lands Division - 2020-2025 Hunting Lease Bid Map

## #67 - Walker County Approximately 238 ± Acres



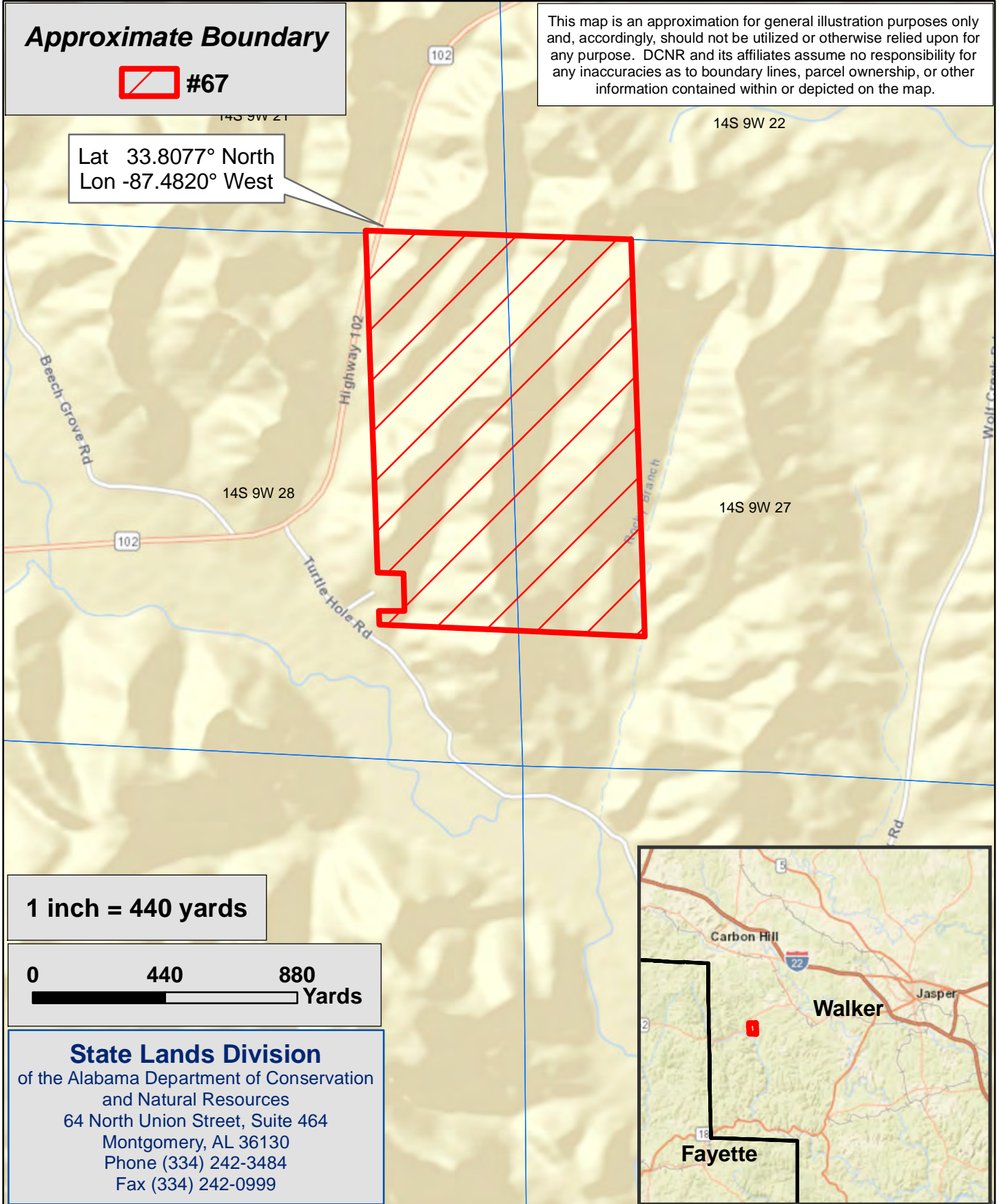
### Approximate Boundary



#67

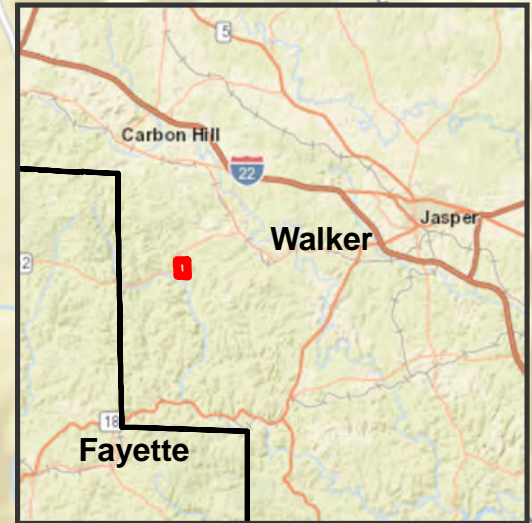
This map is an approximation for general illustration purposes only and, accordingly, should not be utilized or otherwise relied upon for any purpose. DCNR and its affiliates assume no responsibility for any inaccuracies as to boundary lines, parcel ownership, or other information contained within or depicted on the map.

Lat 33.8077° North  
Lon -87.4820° West



1 inch = 440 yards

0 440 880  
Yards



**State Lands Division**  
of the Alabama Department of Conservation  
and Natural Resources  
64 North Union Street, Suite 464  
Montgomery, AL 36130  
Phone (334) 242-3484  
Fax (334) 242-0999

# State Lands Division - 2020-2025 Hunting Lease Bid Map

## #68 - Winston County

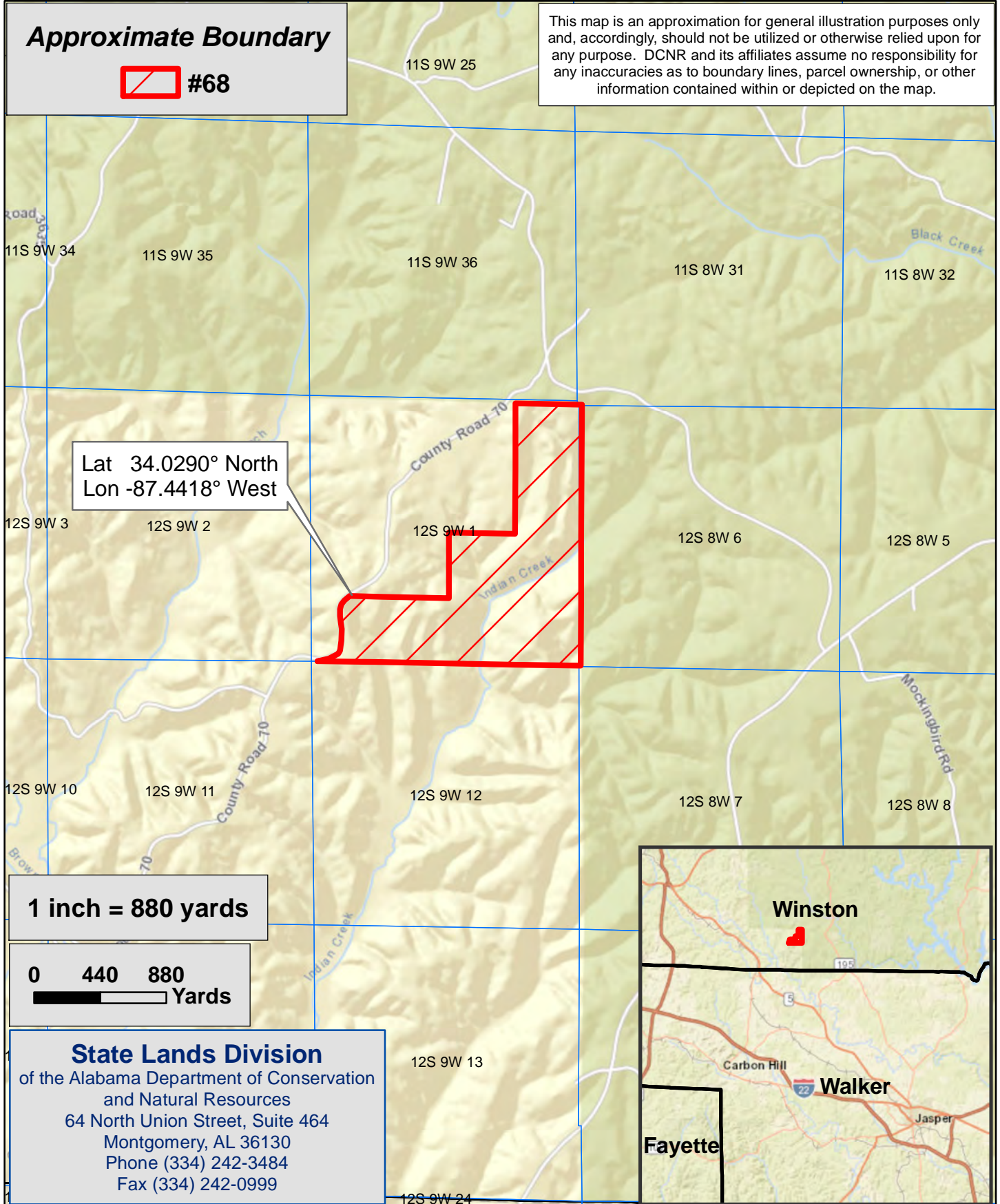
### Approximately 302 ± Acres



**Approximate Boundary**



This map is an approximation for general illustration purposes only and, accordingly, should not be utilized or otherwise relied upon for any purpose. DCNR and its affiliates assume no responsibility for any inaccuracies as to boundary lines, parcel ownership, or other information contained within or depicted on the map.



Lat 34.0290° North  
Lon -87.4418° West

**1 inch = 880 yards**

0 440 880  
Yards



**State Lands Division**  
of the Alabama Department of Conservation  
and Natural Resources  
64 North Union Street, Suite 464  
Montgomery, AL 36130  
Phone (334) 242-3484  
Fax (334) 242-0999

# State Lands Division - 2020-2025 Hunting Lease Bid Map

## #69 - Winston County

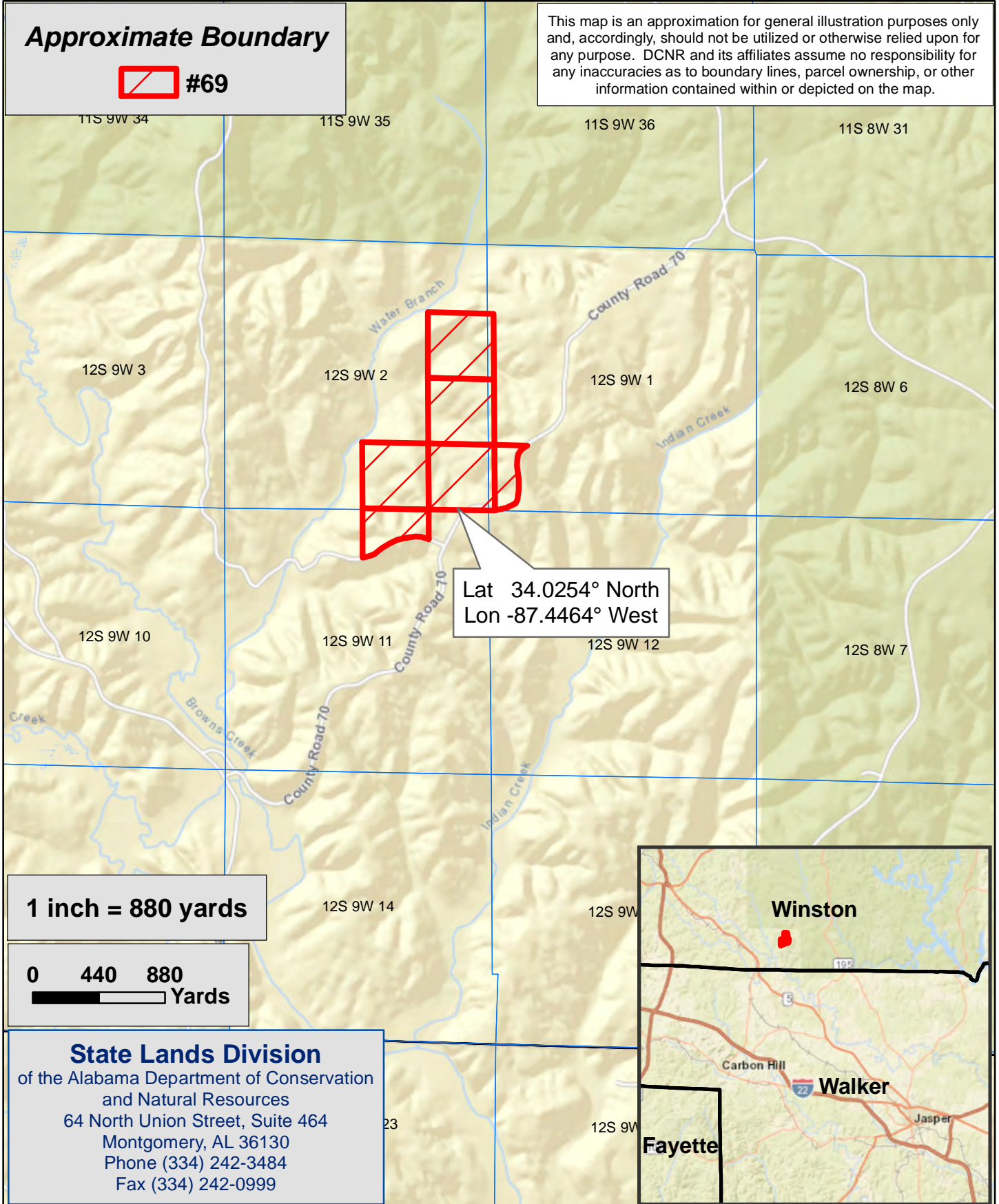
### Approximately 194 ± Acres




#### Approximate Boundary



This map is an approximation for general illustration purposes only and, accordingly, should not be utilized or otherwise relied upon for any purpose. DCNR and its affiliates assume no responsibility for any inaccuracies as to boundary lines, parcel ownership, or other information contained within or depicted on the map.



**1 inch = 880 yards**



**State Lands Division**  
of the Alabama Department of Conservation  
and Natural Resources  
64 North Union Street, Suite 464  
Montgomery, AL 36130  
Phone (334) 242-3484  
Fax (334) 242-0999

# State Lands Division - 2020-2025 Hunting Lease Bid Map

## #70 - Winston County

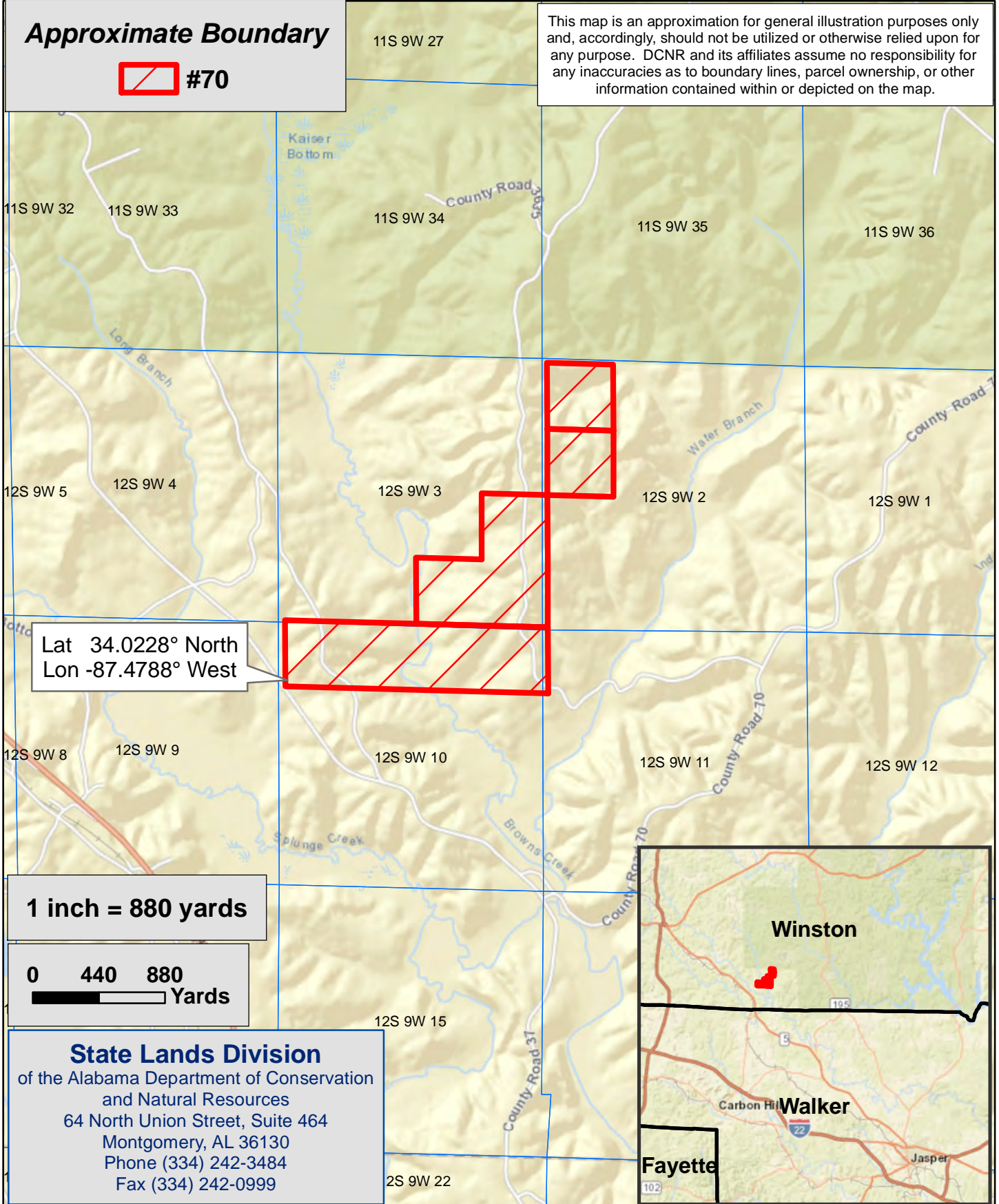
Approximately 360 ± Acres



### Approximate Boundary



This map is an approximation for general illustration purposes only and, accordingly, should not be utilized or otherwise relied upon for any purpose. DCNR and its affiliates assume no responsibility for any inaccuracies as to boundary lines, parcel ownership, or other information contained within or depicted on the map.



# State Lands Division - 2020-2025 Hunting Lease Bid Map

## #71 - Winston County

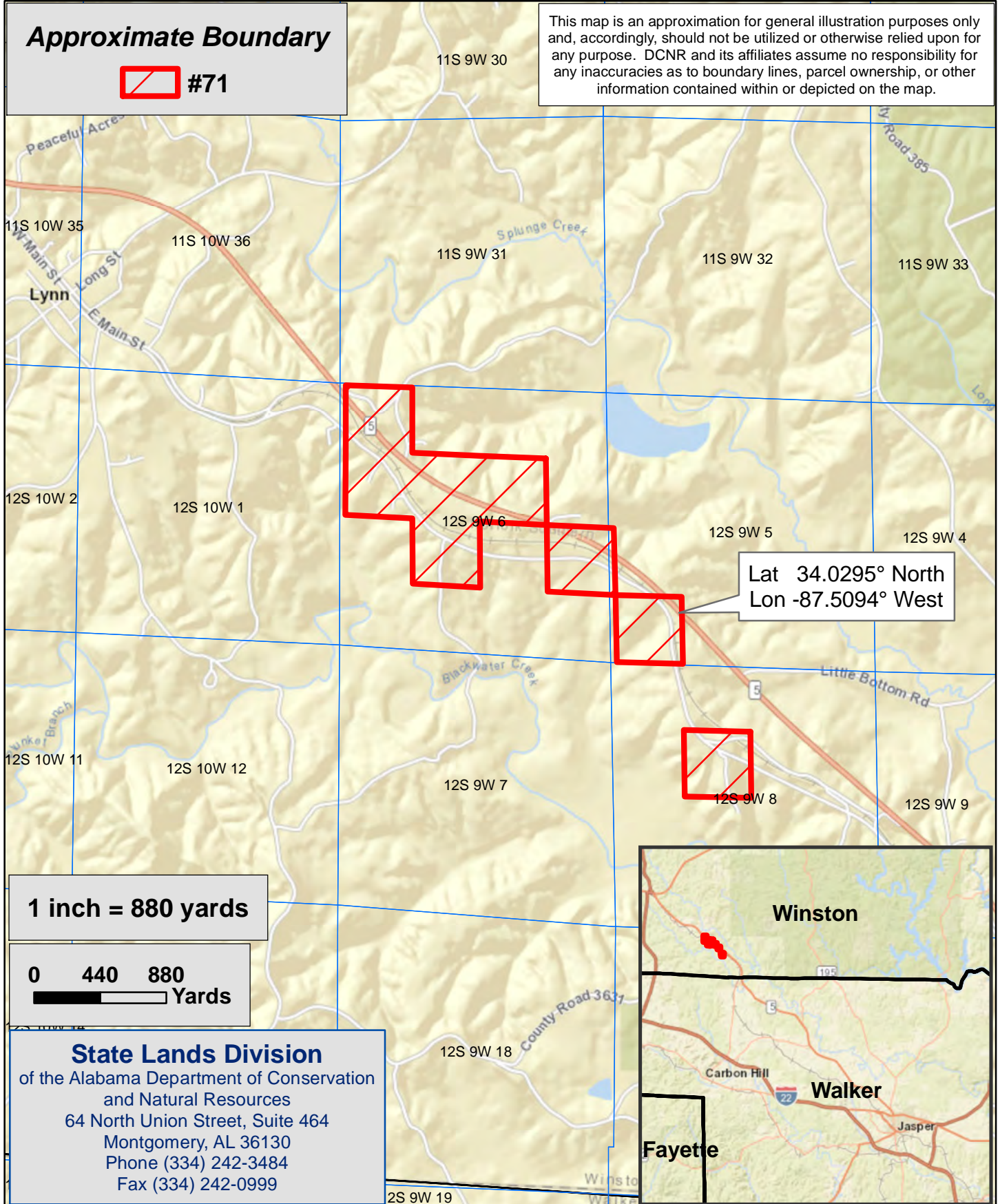
### Approximately 320 ± Acres



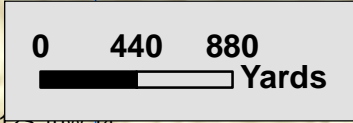
#### Approximate Boundary



This map is an approximation for general illustration purposes only and, accordingly, should not be utilized or otherwise relied upon for any purpose. DCNR and its affiliates assume no responsibility for any inaccuracies as to boundary lines, parcel ownership, or other information contained within or depicted on the map.



**1 inch = 880 yards**



**State Lands Division**  
of the Alabama Department of Conservation  
and Natural Resources  
64 North Union Street, Suite 464  
Montgomery, AL 36130  
Phone (334) 242-3484  
Fax (334) 242-0999



# State Lands Division - 2020-2025 Hunting Lease Bid Map

## #72 - Winston County

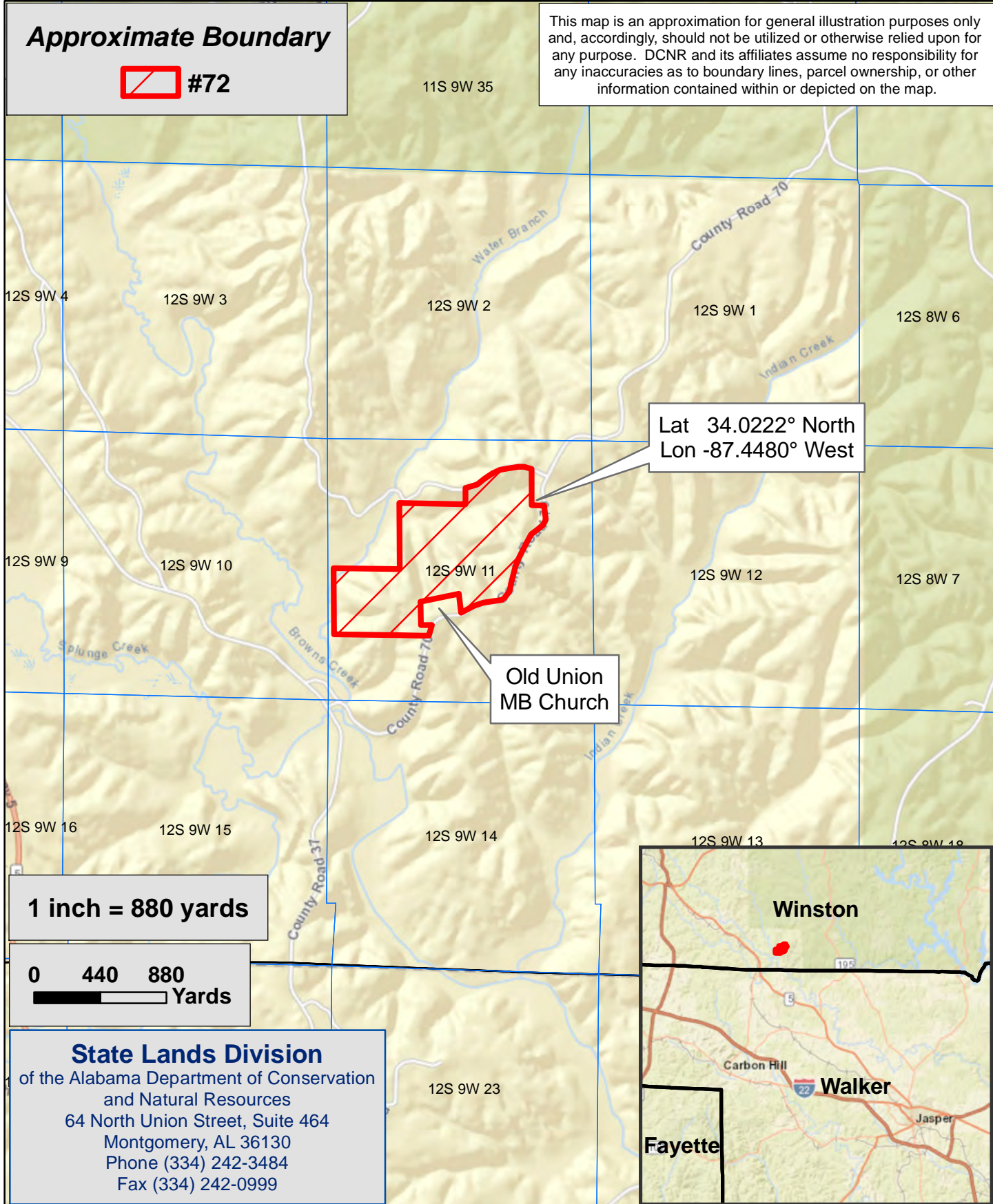
### Approximately 178 ± Acres



**Approximate Boundary**



This map is an approximation for general illustration purposes only and, accordingly, should not be utilized or otherwise relied upon for any purpose. DCNR and its affiliates assume no responsibility for any inaccuracies as to boundary lines, parcel ownership, or other information contained within or depicted on the map.



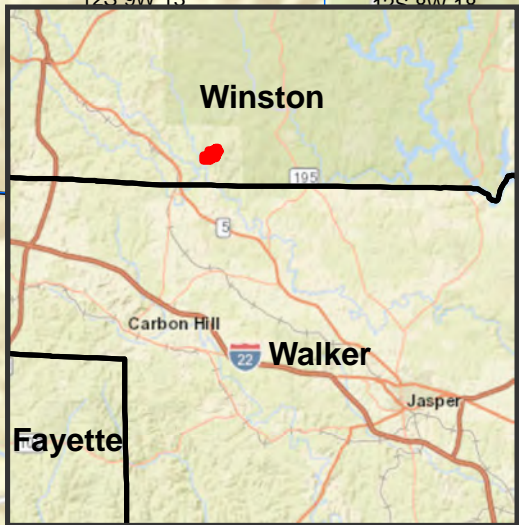
Lat 34.0222° North  
Lon -87.4480° West

Old Union  
MB Church

**1 inch = 880 yards**



**State Lands Division**  
of the Alabama Department of Conservation  
and Natural Resources  
64 North Union Street, Suite 464  
Montgomery, AL 36130  
Phone (334) 242-3484  
Fax (334) 242-0999



# State Lands Division - 2020-2025 Hunting Lease Bid Map

## #73 - Winston County

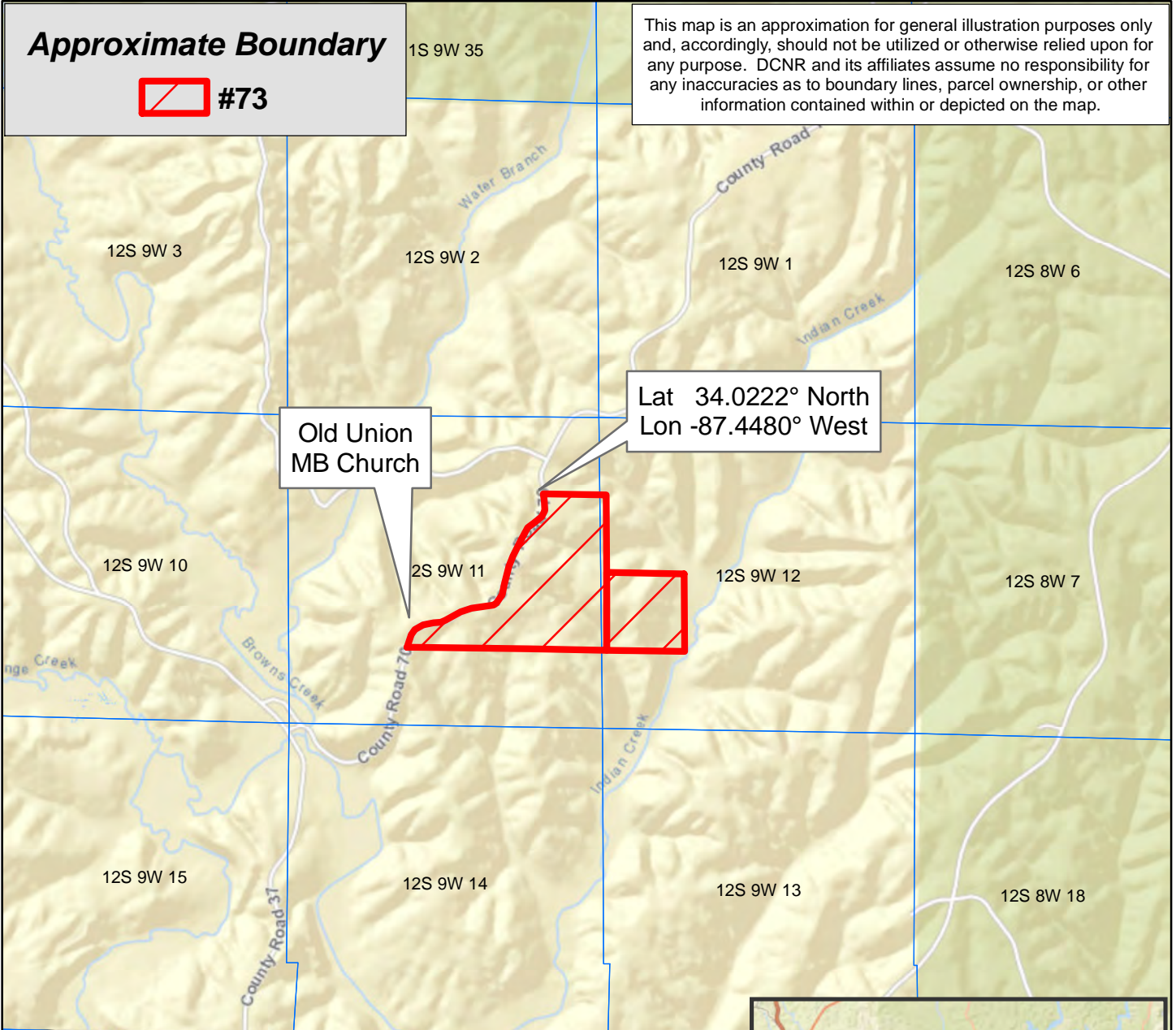
### Approximately 153 ± Acres




#### Approximate Boundary



This map is an approximation for general illustration purposes only and, accordingly, should not be utilized or otherwise relied upon for any purpose. DCNR and its affiliates assume no responsibility for any inaccuracies as to boundary lines, parcel ownership, or other information contained within or depicted on the map.



1 inch = 880 yards



**State Lands Division**  
of the Alabama Department of Conservation  
and Natural Resources  
64 North Union Street, Suite 464  
Montgomery, AL 36130  
Phone (334) 242-3484  
Fax (334) 242-0999

# State Lands Division - 2020-2025 Hunting Lease Bid Map

## #74 - Winston County

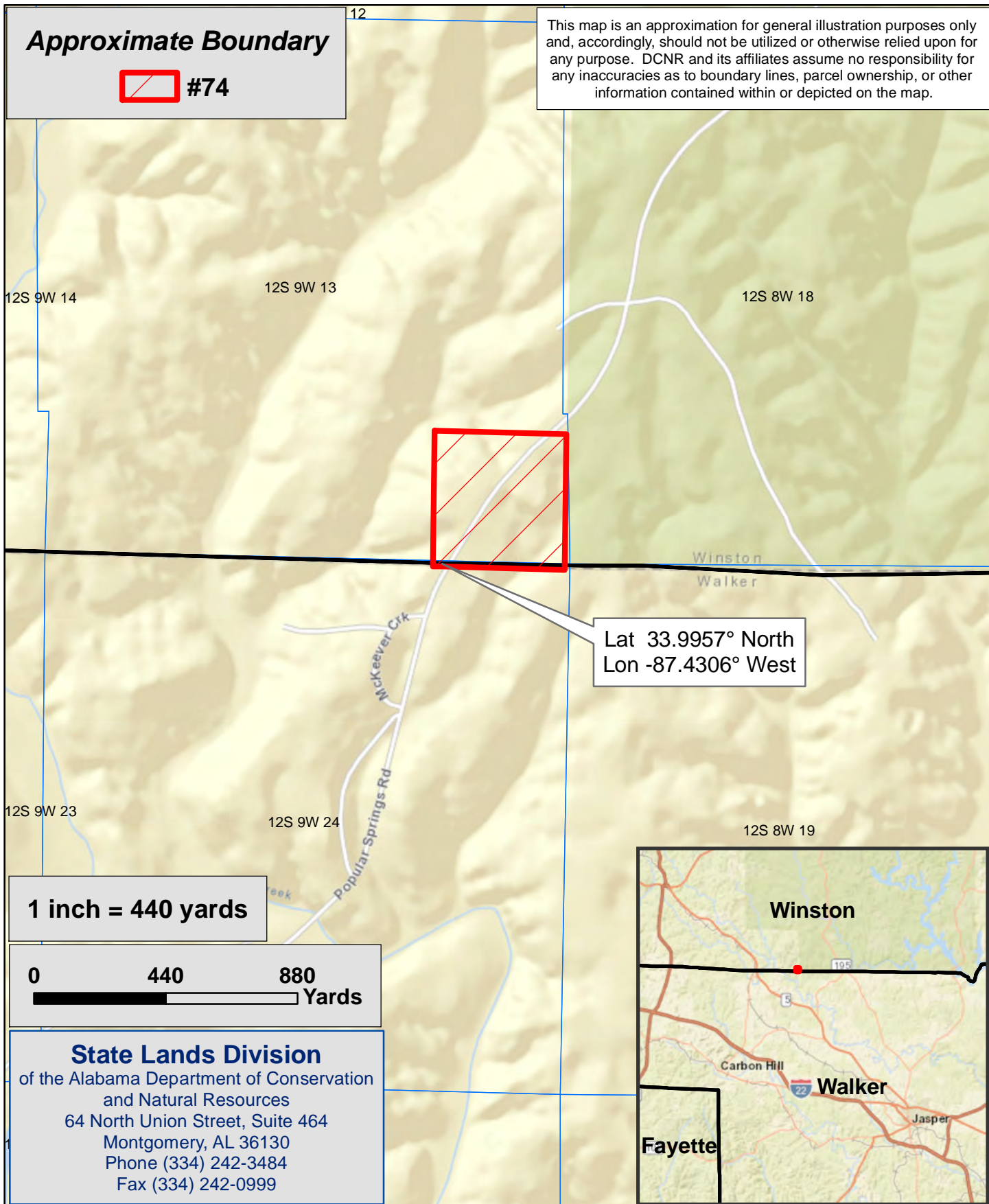
### Approximately 40 ± Acres



**Approximate Boundary**



This map is an approximation for general illustration purposes only and, accordingly, should not be utilized or otherwise relied upon for any purpose. DCNR and its affiliates assume no responsibility for any inaccuracies as to boundary lines, parcel ownership, or other information contained within or depicted on the map.



**1 inch = 440 yards**

**0 440 880**  
Yards

**State Lands Division**  
of the Alabama Department of Conservation  
and Natural Resources  
64 North Union Street, Suite 464  
Montgomery, AL 36130  
Phone (334) 242-3484  
Fax (334) 242-0999

# State Lands Division - 2020-2025 Hunting Lease Bid Map

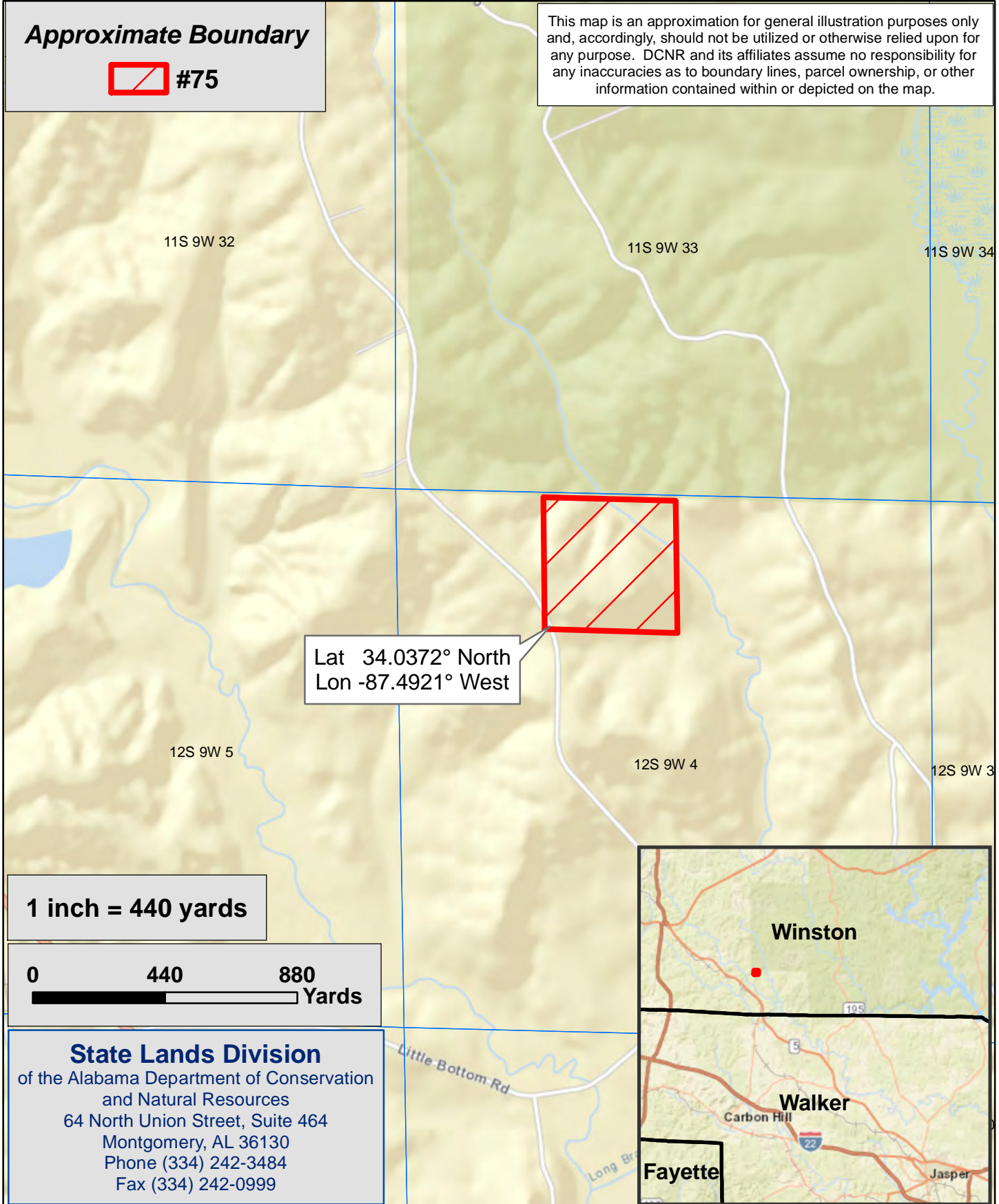
## #75 - Winston County Approximately 40 ± Acres



**Approximate Boundary**



This map is an approximation for general illustration purposes only and, accordingly, should not be utilized or otherwise relied upon for any purpose. DCNR and its affiliates assume no responsibility for any inaccuracies as to boundary lines, parcel ownership, or other information contained within or depicted on the map.



11S 9W 32

11S 9W 33

11S 9W 34


Lat 34.0372° North  
Lon -87.4921° West

12S 9W 5

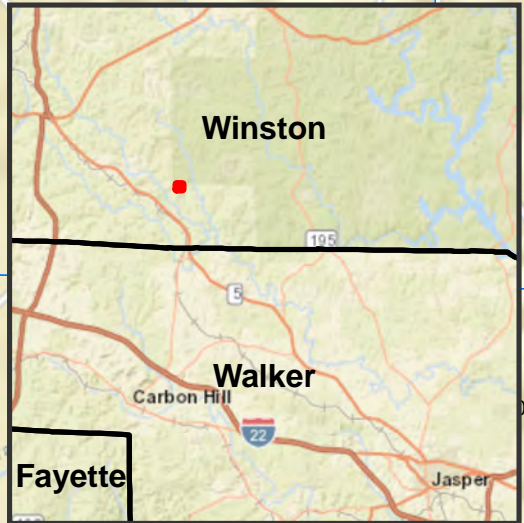
12S 9W 4

12S 9W 3

**1 inch = 440 yards**



**State Lands Division**  
of the Alabama Department of Conservation  
and Natural Resources  
64 North Union Street, Suite 464  
Montgomery, AL 36130  
Phone (334) 242-3484  
Fax (334) 242-0999



# State Lands Division - 2020-2025 Hunting Lease Bid Map

## #76 - Baldwin County Approximately 88 ± Acres \*NO PUBLIC ACCESS\*



### Approximate Boundary



#76



ForeverWildTracts

This map is an approximation for general illustration purposes only and, accordingly, should not be utilized or otherwise relied upon for any purpose. DCNR and its affiliates assume no responsibility for any inaccuracies as to boundary lines, parcel ownership, or other information contained within or depicted on the map.

Lat 30.8159° North  
Lon -87.5994° West

3S 5E 6

PERDIDO WMA

3S 5E 5

3S 5E 4

Holly Grove Rd

Holly Grove Rd

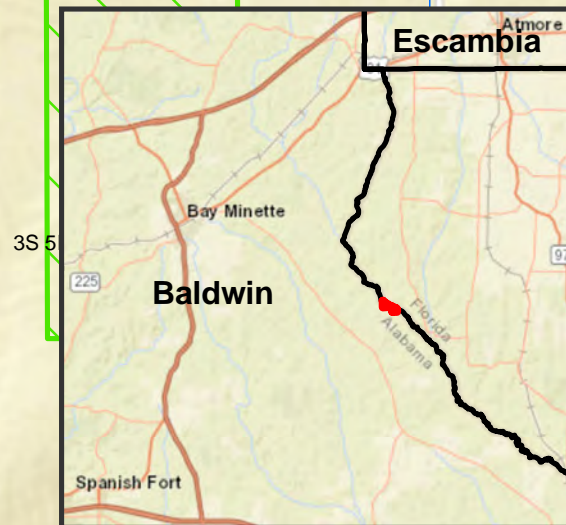
Allen Rd

1 inch = 440 yards

0 440 880  
Yards

### State Lands Division

of the Alabama Department of Conservation  
and Natural Resources  
64 North Union Street, Suite 464  
Montgomery, AL 36130  
Phone (334) 242-3484  
Fax (334) 242-0999



# State Lands Division - 2020-2025 Hunting Lease Bid Map

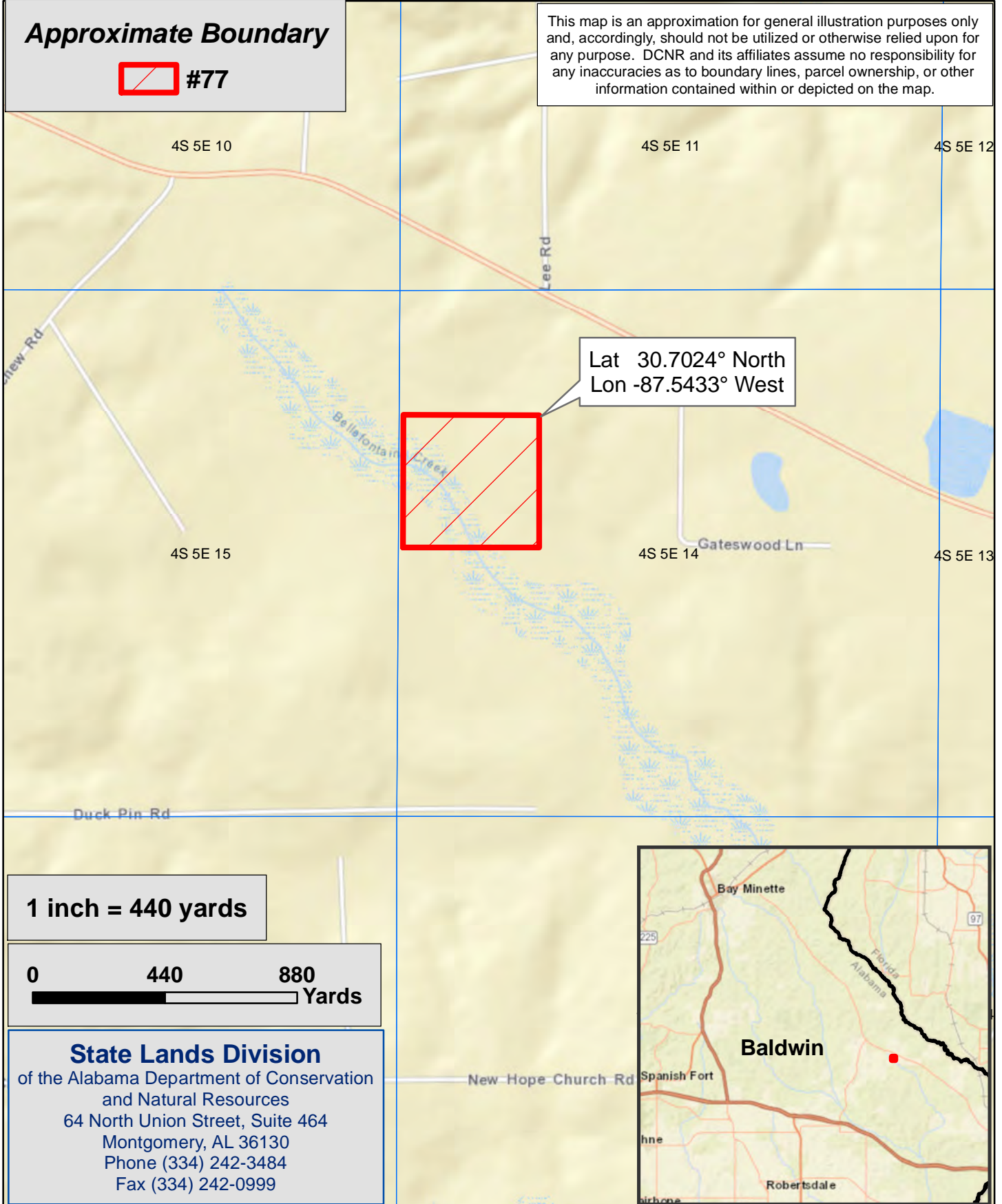
## #77 - Baldwin County Approximately 40 ± Acres **\*NO PUBLIC ACCESS\***




**Approximate Boundary**



This map is an approximation for general illustration purposes only and, accordingly, should not be utilized or otherwise relied upon for any purpose. DCNR and its affiliates assume no responsibility for any inaccuracies as to boundary lines, parcel ownership, or other information contained within or depicted on the map.



**1 inch = 440 yards**



### State Lands Division

of the Alabama Department of Conservation  
and Natural Resources  
64 North Union Street, Suite 464  
Montgomery, AL 36130  
Phone (334) 242-3484  
Fax (334) 242-0999

# State Lands Division - 2020-2025 Hunting Lease Bid Map

## #78 - Baldwin County Approximately 40 ± Acres \*NO PUBLIC ACCESS\*



### Approximate Boundary



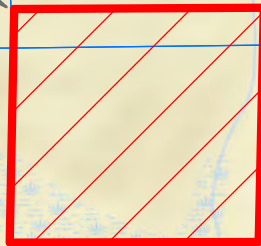
This map is an approximation for general illustration purposes only and, accordingly, should not be utilized or otherwise relied upon for any purpose. DCNR and its affiliates assume no responsibility for any inaccuracies as to boundary lines, parcel ownership, or other information contained within or depicted on the map.

4S 5E 27

4S 5E 26

4S 5E 25

Lat 30.6622° North  
Lon -87.5478° West



4S 5E 34

4S 5E 35

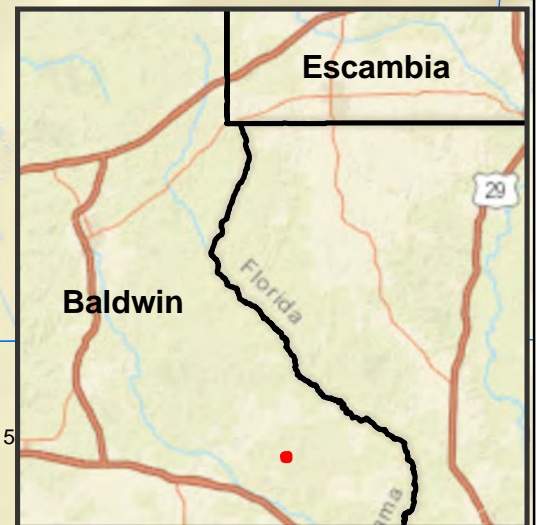
4S 5E 36

1 inch = 347 yards

0 440 880 Yards

### State Lands Division

of the Alabama Department of Conservation  
and Natural Resources  
64 North Union Street, Suite 464  
Montgomery, AL 36130  
Phone (334) 242-3484  
Fax (334) 242-0999



# State Lands Division - 2020-2025 Hunting Lease Bid Map

## #79 - Baldwin County Approximately 80 ± Acres **\*NO PUBLIC ACCESS\***



### Approximate Boundary



This map is an approximation for general illustration purposes only and, accordingly, should not be utilized or otherwise relied upon for any purpose. DCNR and its affiliates assume no responsibility for any inaccuracies as to boundary lines, parcel ownership, or other information contained within or depicted on the map.

4S 5E 34

4S 5E 35

4S 5E 36

Lat 30.6518° North  
Lon -87.5436° West

Allen Rd



5S 5E 3

5S 5E 2

5S 5E 1

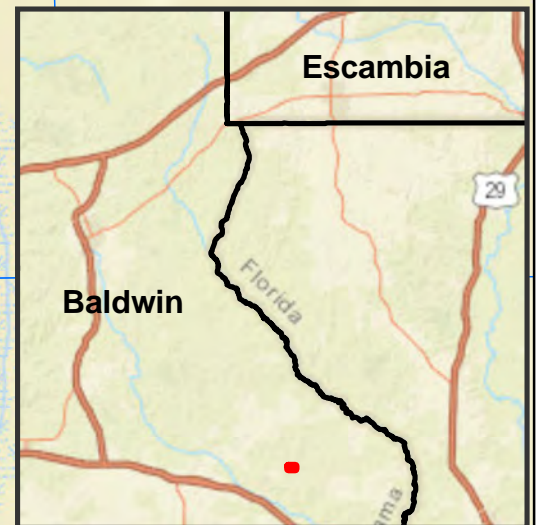
Beetee Creek

1 inch = 440 yards

0 440 880  
Yards

### State Lands Division

of the Alabama Department of Conservation  
and Natural Resources  
64 North Union Street, Suite 464  
Montgomery, AL 36130  
Phone (334) 242-3484  
Fax (334) 242-0999





# State Lands Division - 2020-2025 Hunting Lease Bid Map

**#80 - Bibb County**  
**Approximately 40 ± Acres**  
**\*NO PUBLIC ACCESS\***  
**BOW HUNTING ONLY!**

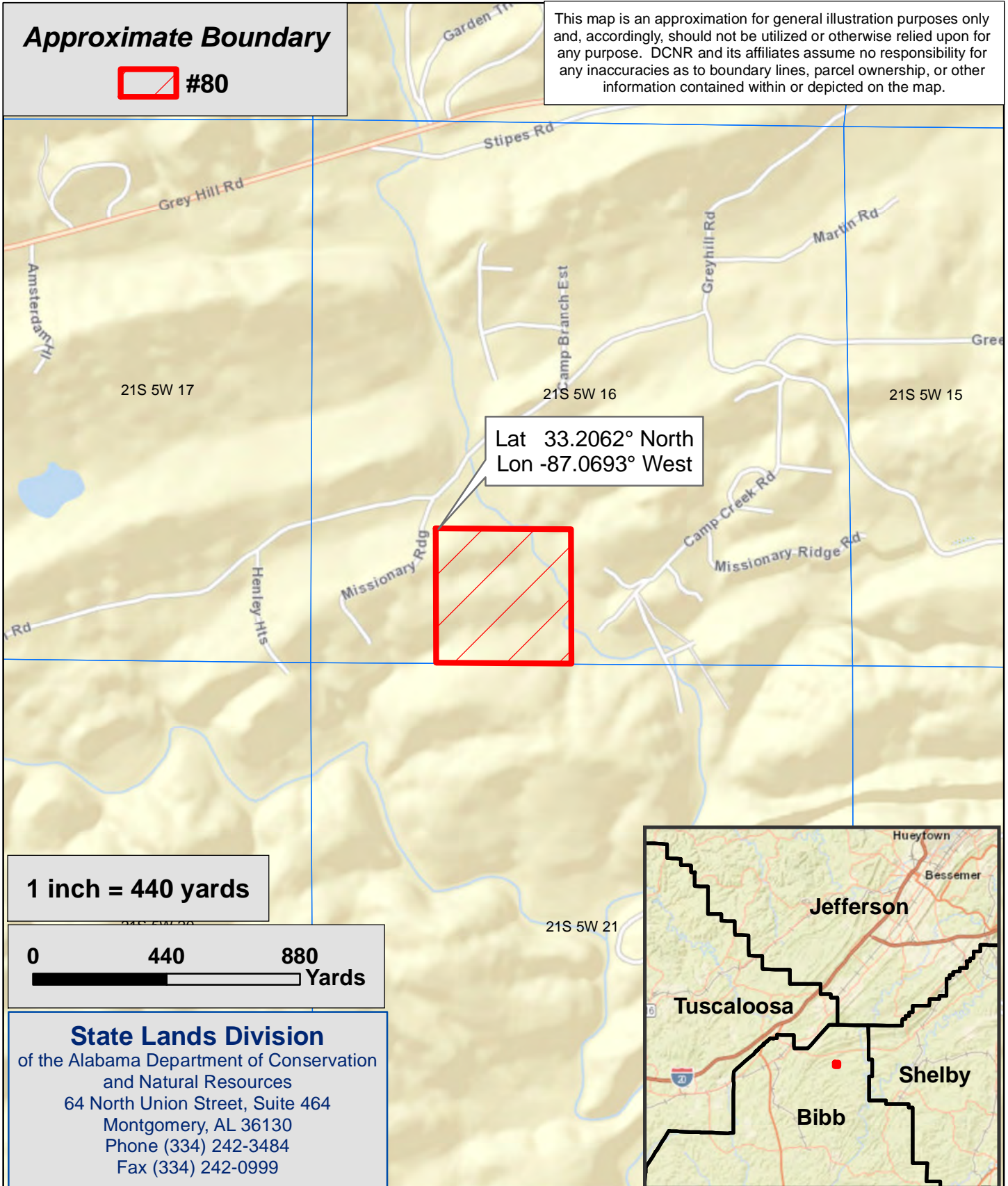


**Approximate Boundary**




**#80**

This map is an approximation for general illustration purposes only and, accordingly, should not be utilized or otherwise relied upon for any purpose. DCNR and its affiliates assume no responsibility for any inaccuracies as to boundary lines, parcel ownership, or other information contained within or depicted on the map.



**1 inch = 440 yards**



**State Lands Division**  
of the Alabama Department of Conservation  
and Natural Resources  
64 North Union Street, Suite 464  
Montgomery, AL 36130  
Phone (334) 242-3484  
Fax (334) 242-0999

# State Lands Division - 2020-2025 Hunting Lease Bid Map

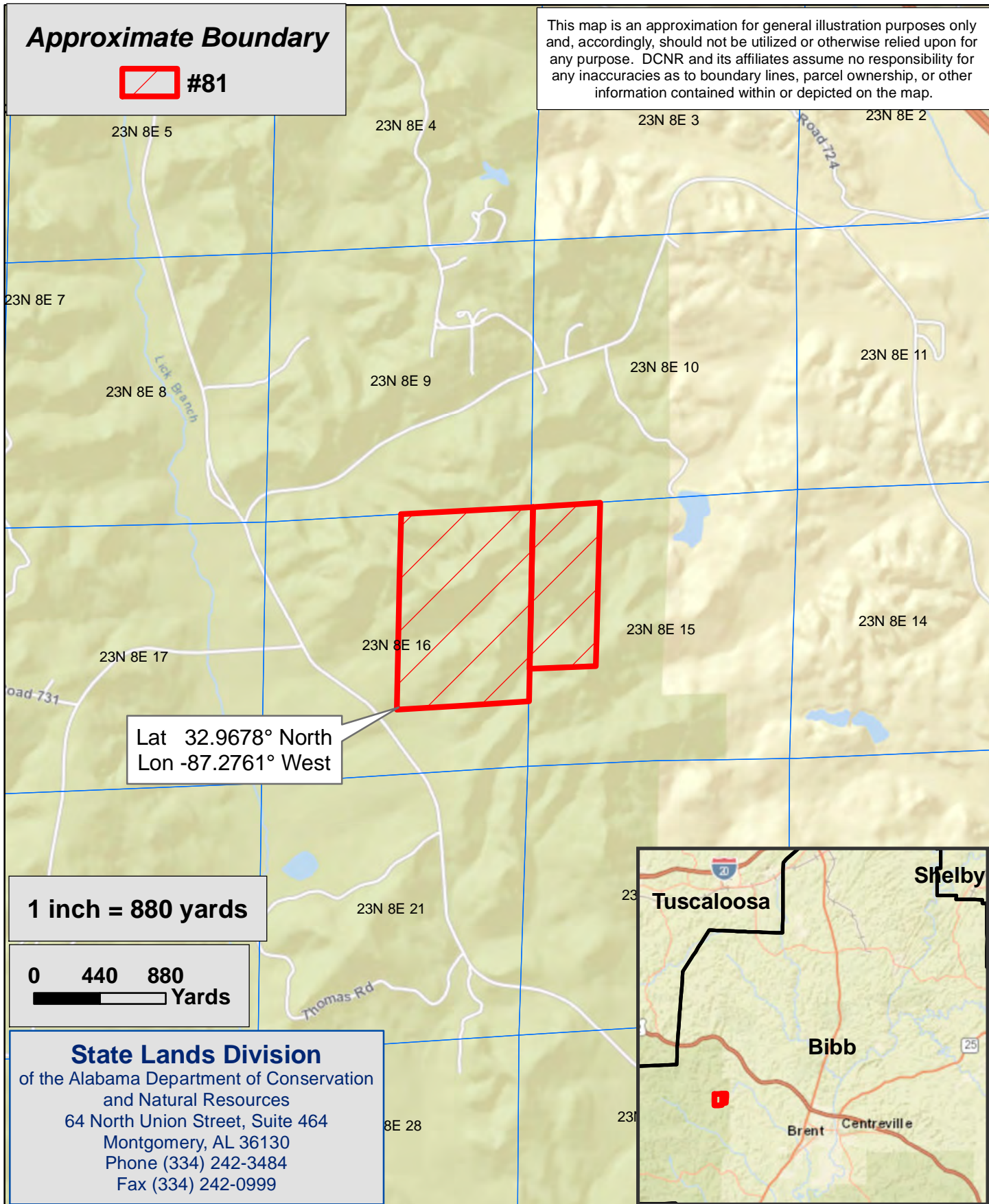
**#81 - Bibb County**  
**Approximately 340 ± Acres**  
**\*NO PUBLIC ACCESS\***



## Approximate Boundary

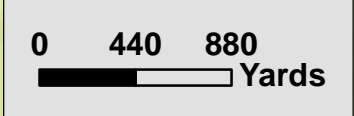


This map is an approximation for general illustration purposes only and, accordingly, should not be utilized or otherwise relied upon for any purpose. DCNR and its affiliates assume no responsibility for any inaccuracies as to boundary lines, parcel ownership, or other information contained within or depicted on the map.

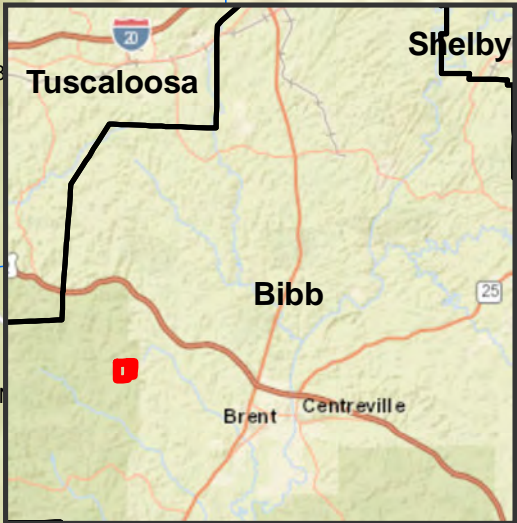


Lat 32.9678° North  
Lon -87.2761° West

**1 inch = 880 yards**



**State Lands Division**  
of the Alabama Department of Conservation  
and Natural Resources  
64 North Union Street, Suite 464  
Montgomery, AL 36130  
Phone (334) 242-3484  
Fax (334) 242-0999



# State Lands Division - 2020-2025 Hunting Lease Bid Map

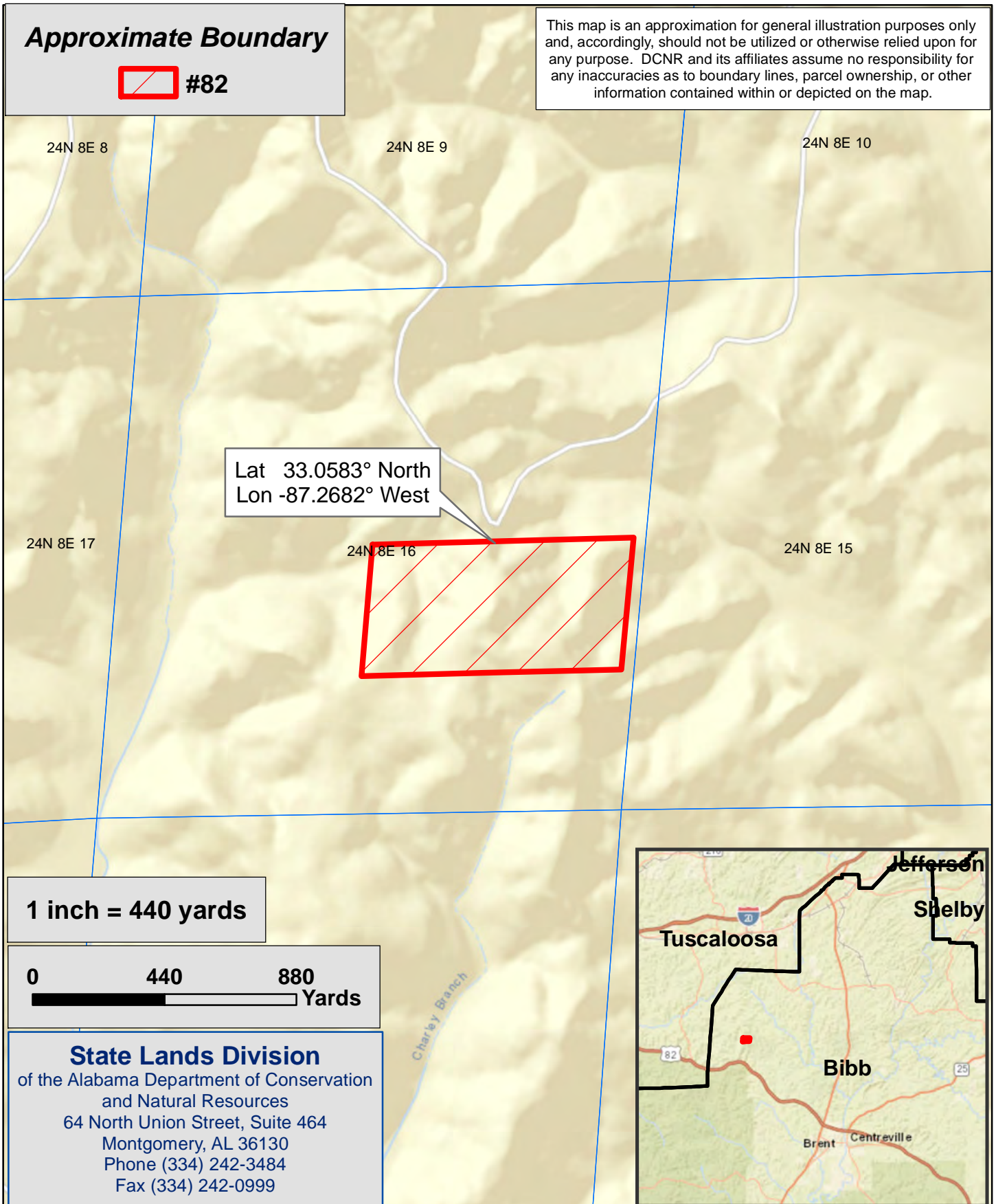
**#82 - Bibb County**  
**Approximately 80 ± Acres**  
**\*NO PUBLIC ACCESS\***



**Approximate Boundary**

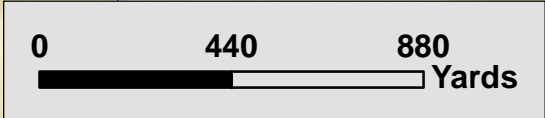


This map is an approximation for general illustration purposes only and, accordingly, should not be utilized or otherwise relied upon for any purpose. DCNR and its affiliates assume no responsibility for any inaccuracies as to boundary lines, parcel ownership, or other information contained within or depicted on the map.

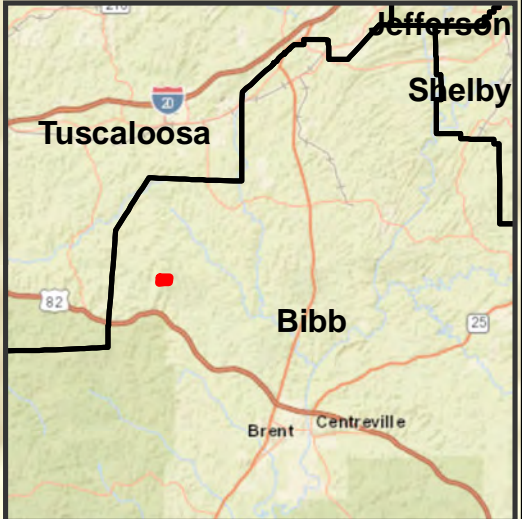


Lat 33.0583° North  
Lon -87.2682° West

**1 inch = 440 yards**



**State Lands Division**  
of the Alabama Department of Conservation  
and Natural Resources  
64 North Union Street, Suite 464  
Montgomery, AL 36130  
Phone (334) 242-3484  
Fax (334) 242-0999



# State Lands Division - 2020-2025 Hunting Lease Bid Map

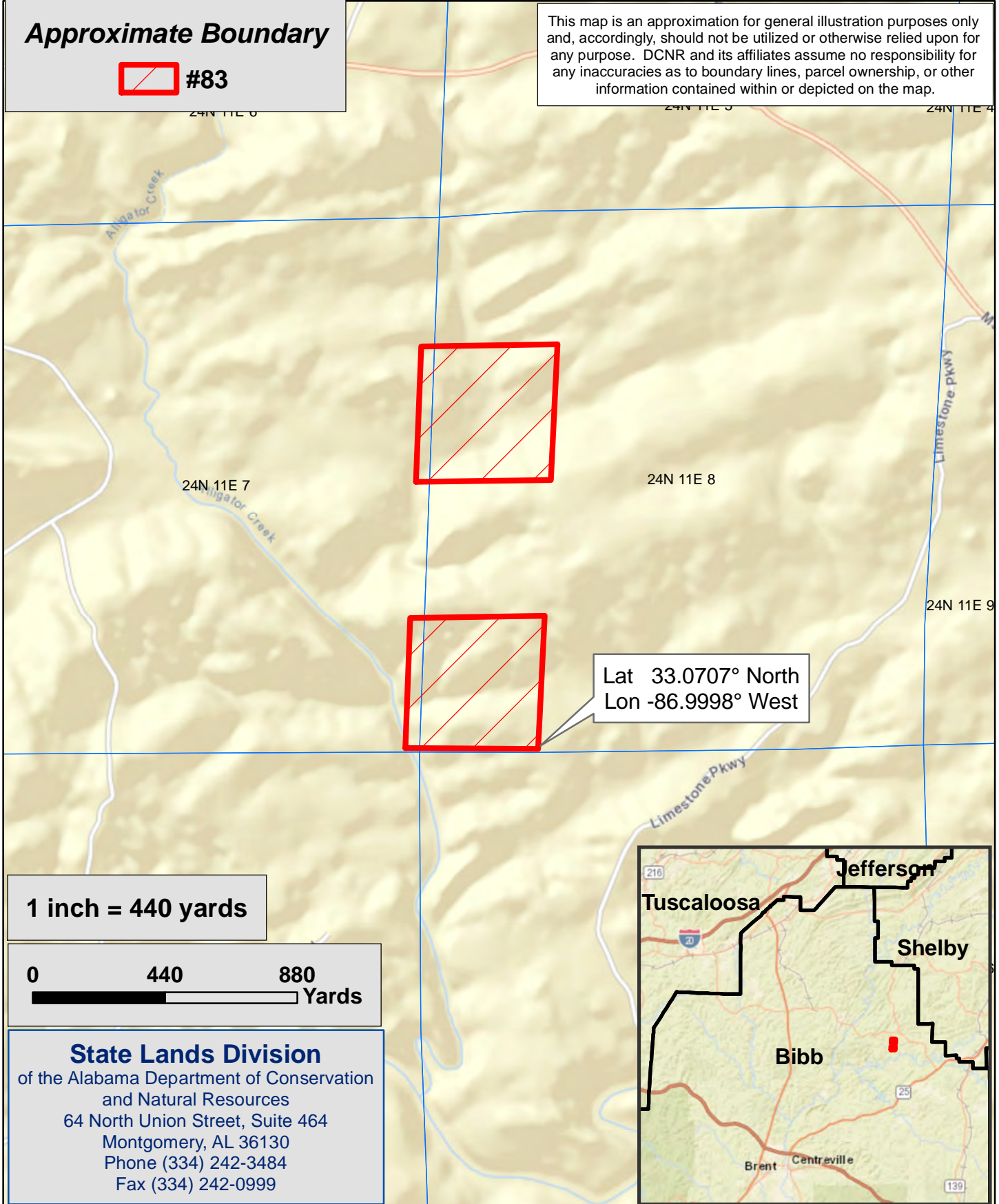
**#83 - Bibb County**  
**Approximately 80 ± Acres**  
**\*NO PUBLIC ACCESS\***



**Approximate Boundary**



This map is an approximation for general illustration purposes only and, accordingly, should not be utilized or otherwise relied upon for any purpose. DCNR and its affiliates assume no responsibility for any inaccuracies as to boundary lines, parcel ownership, or other information contained within or depicted on the map.



**1 inch = 440 yards**

**0 440 880**  
Yards

## State Lands Division

of the Alabama Department of Conservation  
and Natural Resources  
64 North Union Street, Suite 464  
Montgomery, AL 36130  
Phone (334) 242-3484  
Fax (334) 242-0999

# State Lands Division - 2020-2025 Hunting Lease Bid Map

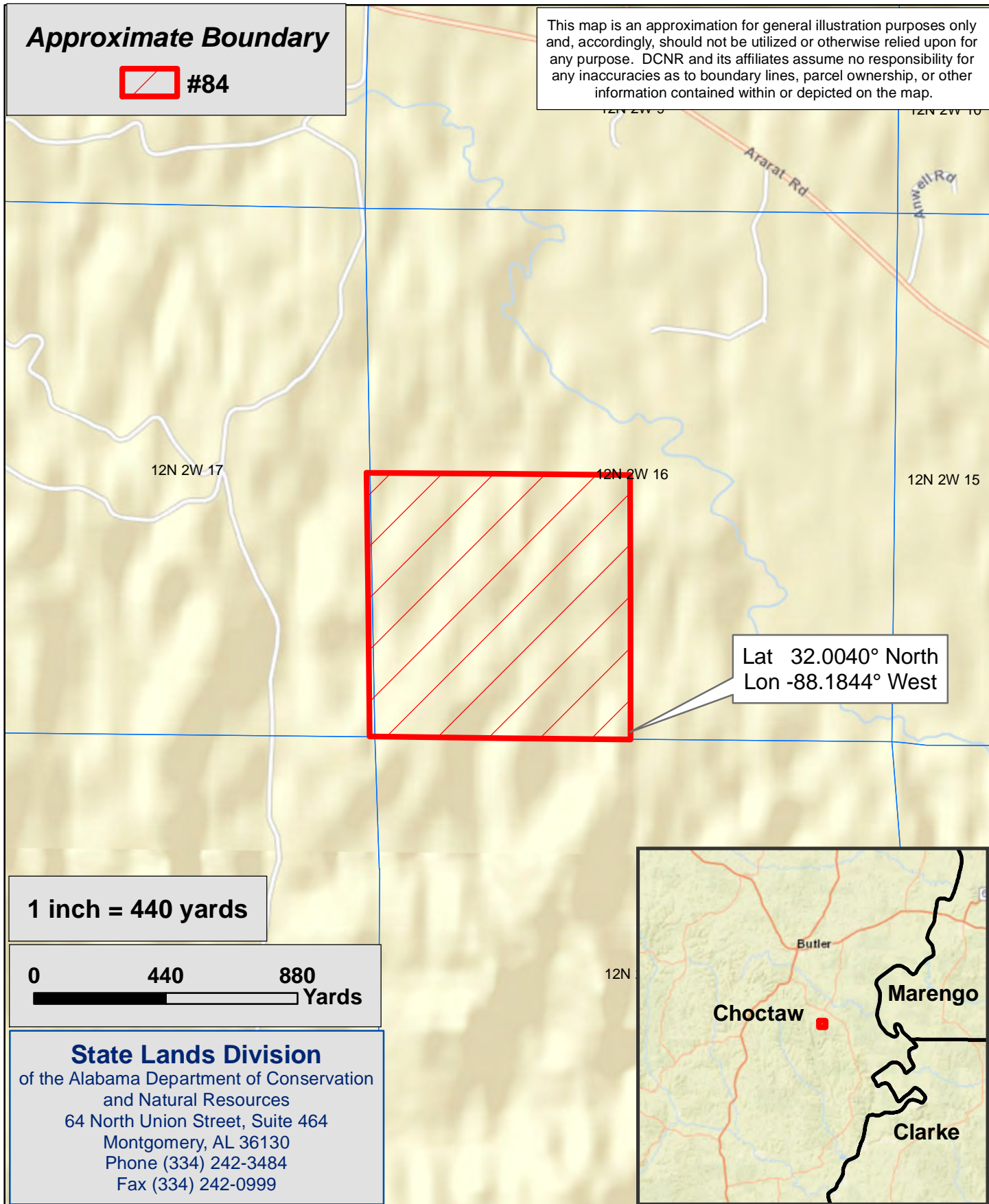
**#84 - Choctaw County**  
**Approximately 160 ± Acres**  
**\*NO PUBLIC ACCESS\***




**Approximate Boundary**



This map is an approximation for general illustration purposes only and, accordingly, should not be utilized or otherwise relied upon for any purpose. DCNR and its affiliates assume no responsibility for any inaccuracies as to boundary lines, parcel ownership, or other information contained within or depicted on the map.



**1 inch = 440 yards**



**State Lands Division**  
of the Alabama Department of Conservation  
and Natural Resources  
64 North Union Street, Suite 464  
Montgomery, AL 36130  
Phone (334) 242-3484  
Fax (334) 242-0999



# State Lands Division - 2020-2025 Hunting Lease Bid Map

## #85 - Clay County

Approximately 160 ± Acres

**\*NO PUBLIC ACCESS\***

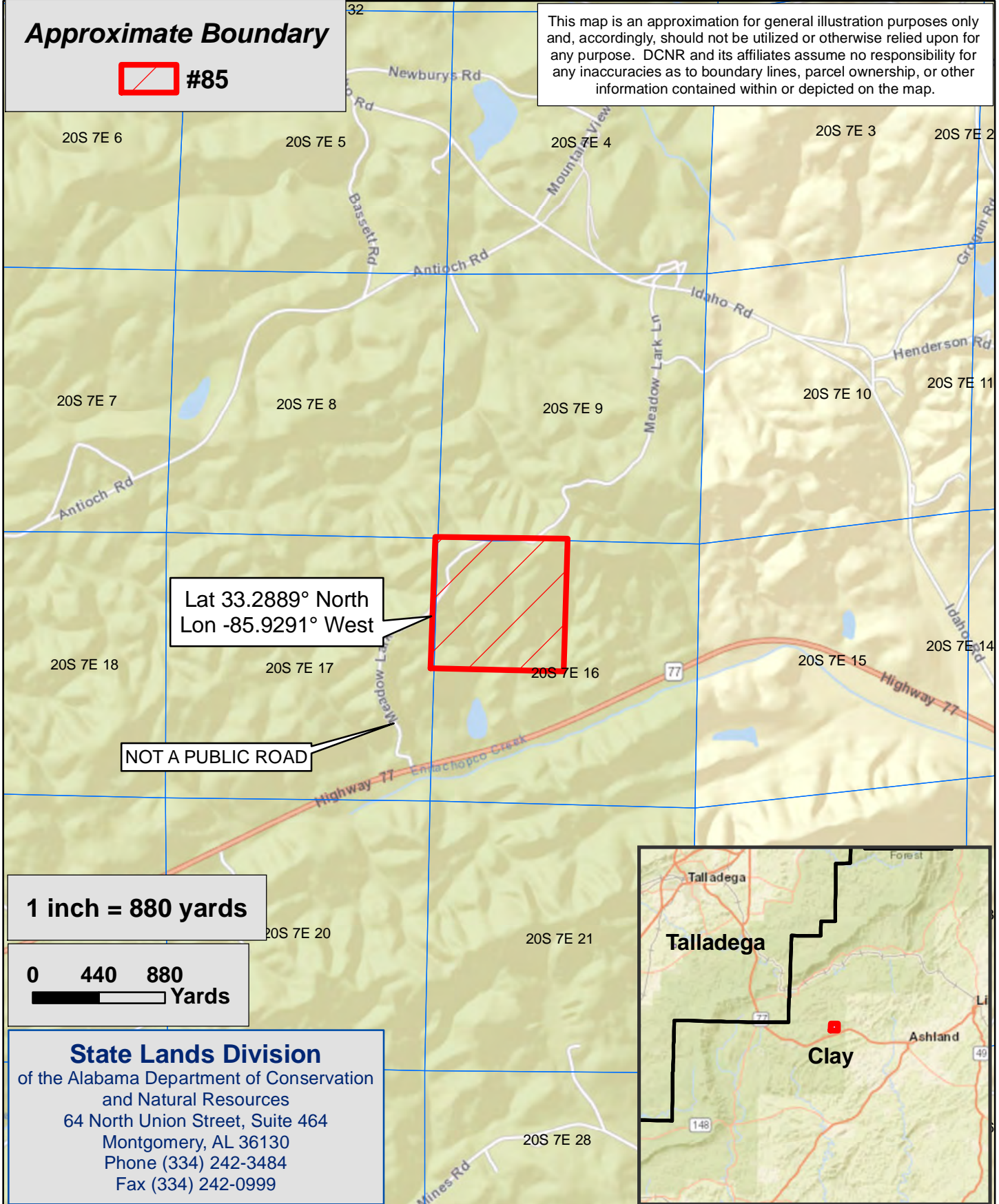


**Approximate Boundary**



**#85**

This map is an approximation for general illustration purposes only and, accordingly, should not be utilized or otherwise relied upon for any purpose. DCNR and its affiliates assume no responsibility for any inaccuracies as to boundary lines, parcel ownership, or other information contained within or depicted on the map.



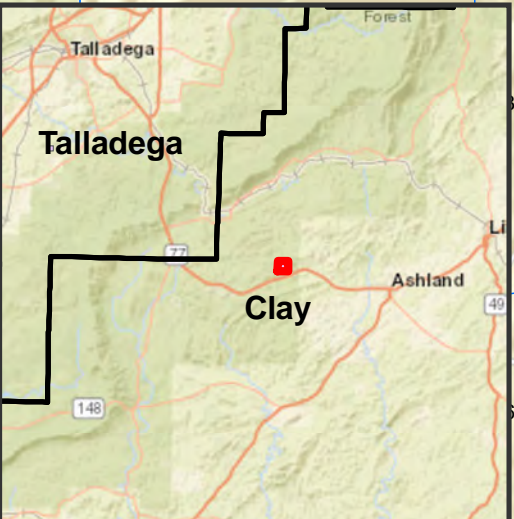
Lat 33.2889° North  
Lon -85.9291° West

NOT A PUBLIC ROAD

**1 inch = 880 yards**

**0 440 880**  
Yards

**State Lands Division**  
of the Alabama Department of Conservation  
and Natural Resources  
64 North Union Street, Suite 464  
Montgomery, AL 36130  
Phone (334) 242-3484  
Fax (334) 242-0999



# State Lands Division - 2020-2025 Hunting Lease Bid Map

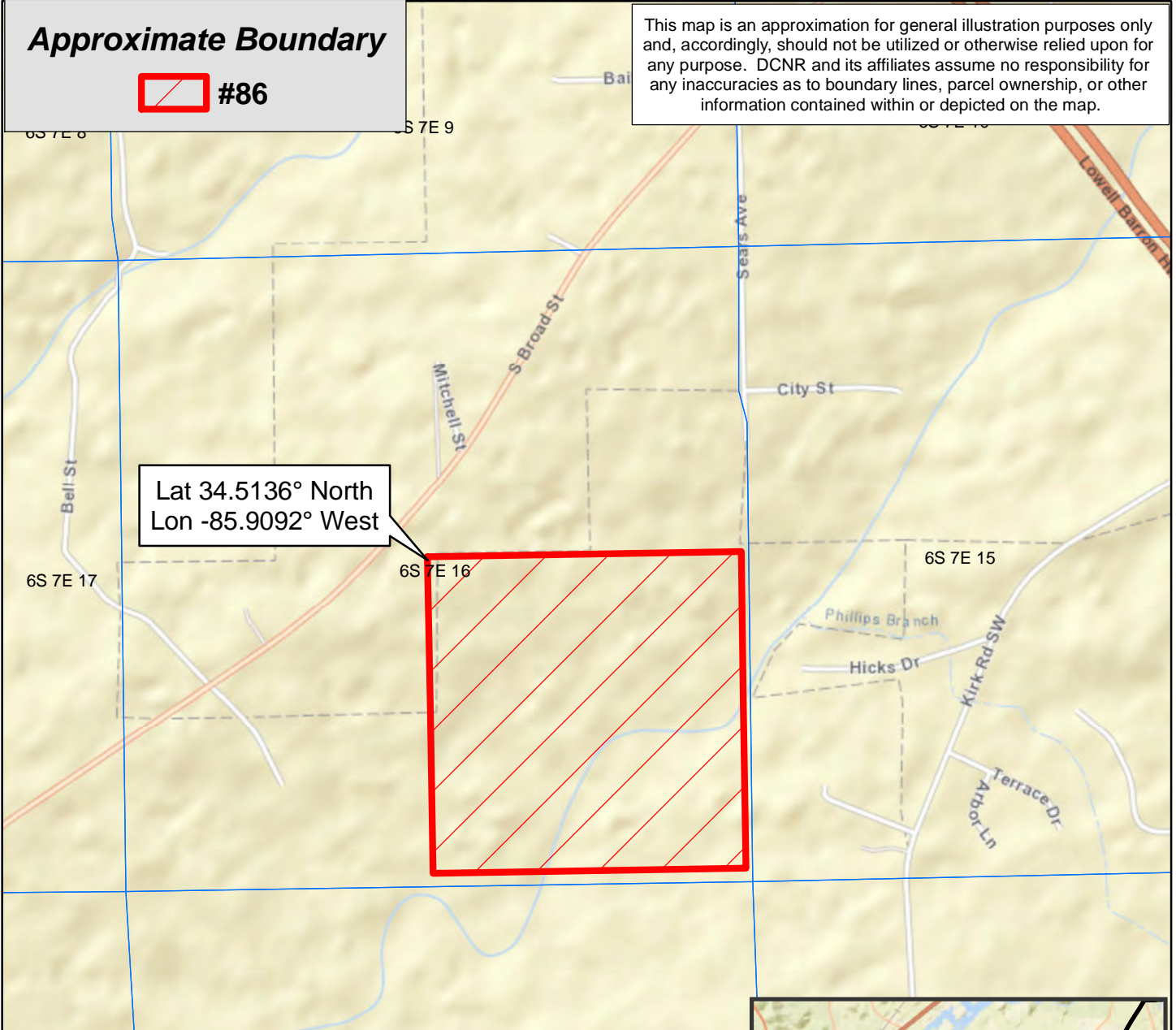
**#86 - Dekalb County**  
**Approximately 160 ± Acres**  
**\*NO PUBLIC ACCESS\***



**Approximate Boundary**



This map is an approximation for general illustration purposes only and, accordingly, should not be utilized or otherwise relied upon for any purpose. DCNR and its affiliates assume no responsibility for any inaccuracies as to boundary lines, parcel ownership, or other information contained within or depicted on the map.

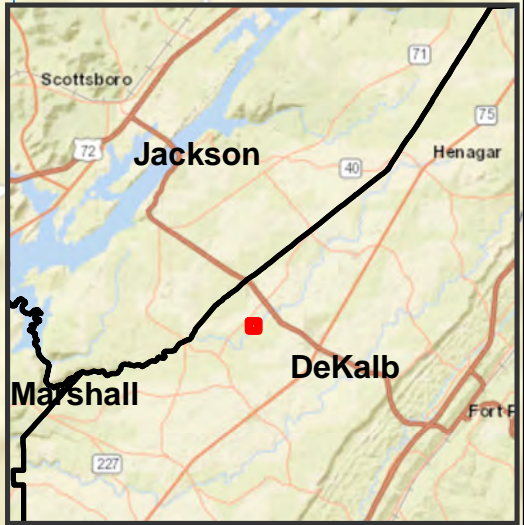


Lat 34.5136° North  
Lon -85.9092° West

**1 inch = 440 yards**



**State Lands Division**  
of the Alabama Department of Conservation  
and Natural Resources  
64 North Union Street, Suite 464  
Montgomery, AL 36130  
Phone (334) 242-3484  
Fax (334) 242-0999



# State Lands Division - 2020-2025 Hunting Lease Bid Map

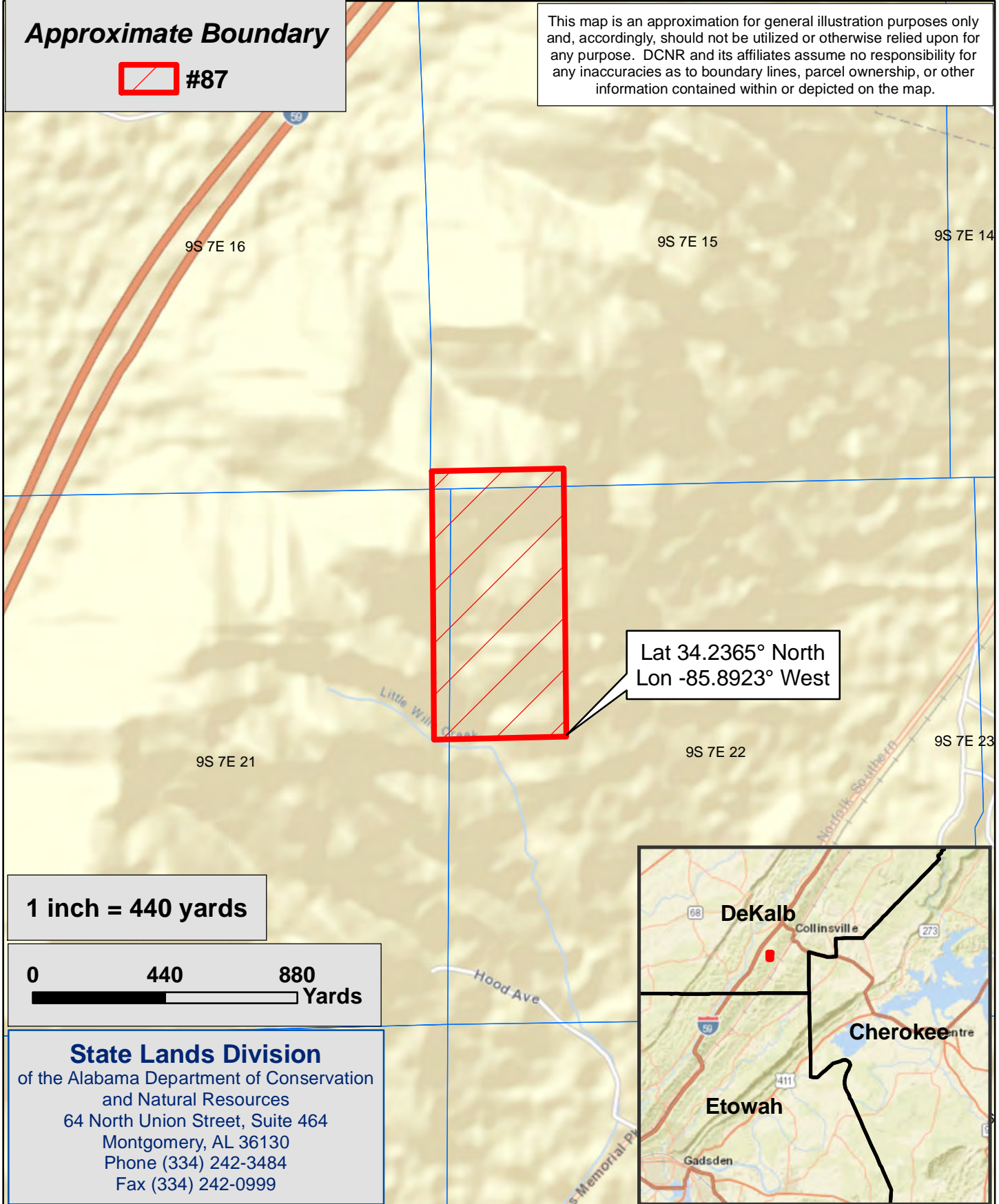
**#87 - Dekalb County**  
**Approximately 80 ± Acres**  
**\*NO PUBLIC ACCESS\***



**Approximate Boundary**



This map is an approximation for general illustration purposes only and, accordingly, should not be utilized or otherwise relied upon for any purpose. DCNR and its affiliates assume no responsibility for any inaccuracies as to boundary lines, parcel ownership, or other information contained within or depicted on the map.



9S 7E 16

9S 7E 15

9S 7E 14

Lat 34.2365° North  
Lon -85.8923° West

9S 7E 21

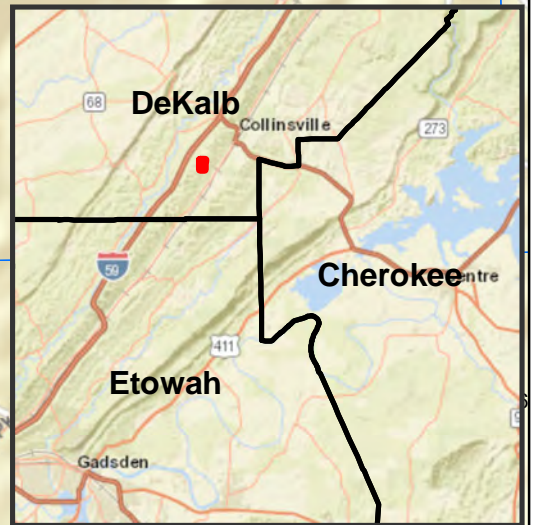
9S 7E 22

9S 7E 23

**1 inch = 440 yards**

**0 440 880**  
Yards

**State Lands Division**  
of the Alabama Department of Conservation  
and Natural Resources  
64 North Union Street, Suite 464  
Montgomery, AL 36130  
Phone (334) 242-3484  
Fax (334) 242-0999





# State Lands Division - 2020-2025 Hunting Lease Bid Map

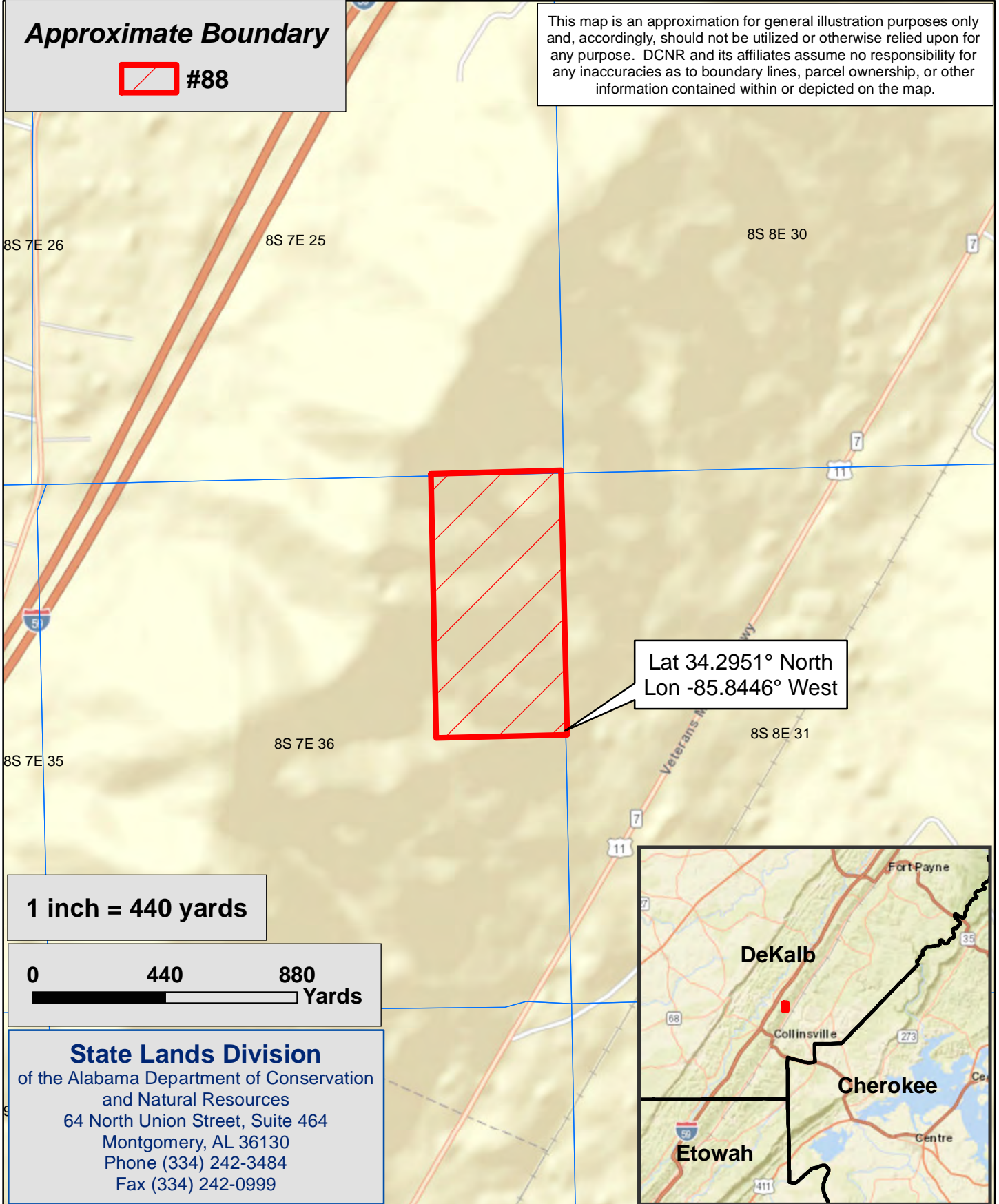
**#88 - DeKalb County**  
**Approximately 80 ± Acres**  
**\*NO PUBLIC ACCESS\***



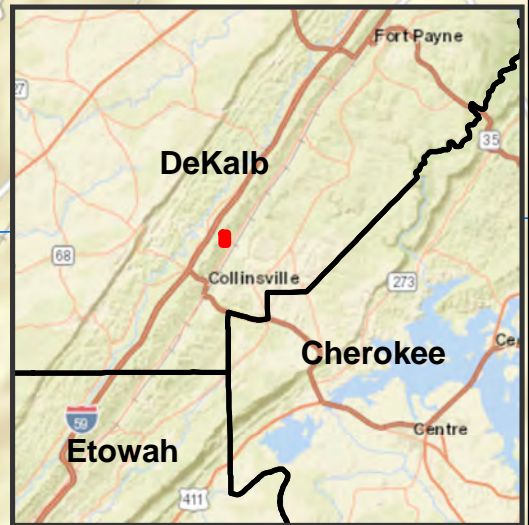

**Approximate Boundary**



This map is an approximation for general illustration purposes only and, accordingly, should not be utilized or otherwise relied upon for any purpose. DCNR and its affiliates assume no responsibility for any inaccuracies as to boundary lines, parcel ownership, or other information contained within or depicted on the map.



**1 inch = 440 yards**



**State Lands Division**  
of the Alabama Department of Conservation  
and Natural Resources  
64 North Union Street, Suite 464  
Montgomery, AL 36130  
Phone (334) 242-3484  
Fax (334) 242-0999

# State Lands Division - 2020-2025 Hunting Lease Bid Map

**#89 - Etowah County**  
**Approximately 120 ± Acres**  
**\*NO PUBLIC ACCESS\***

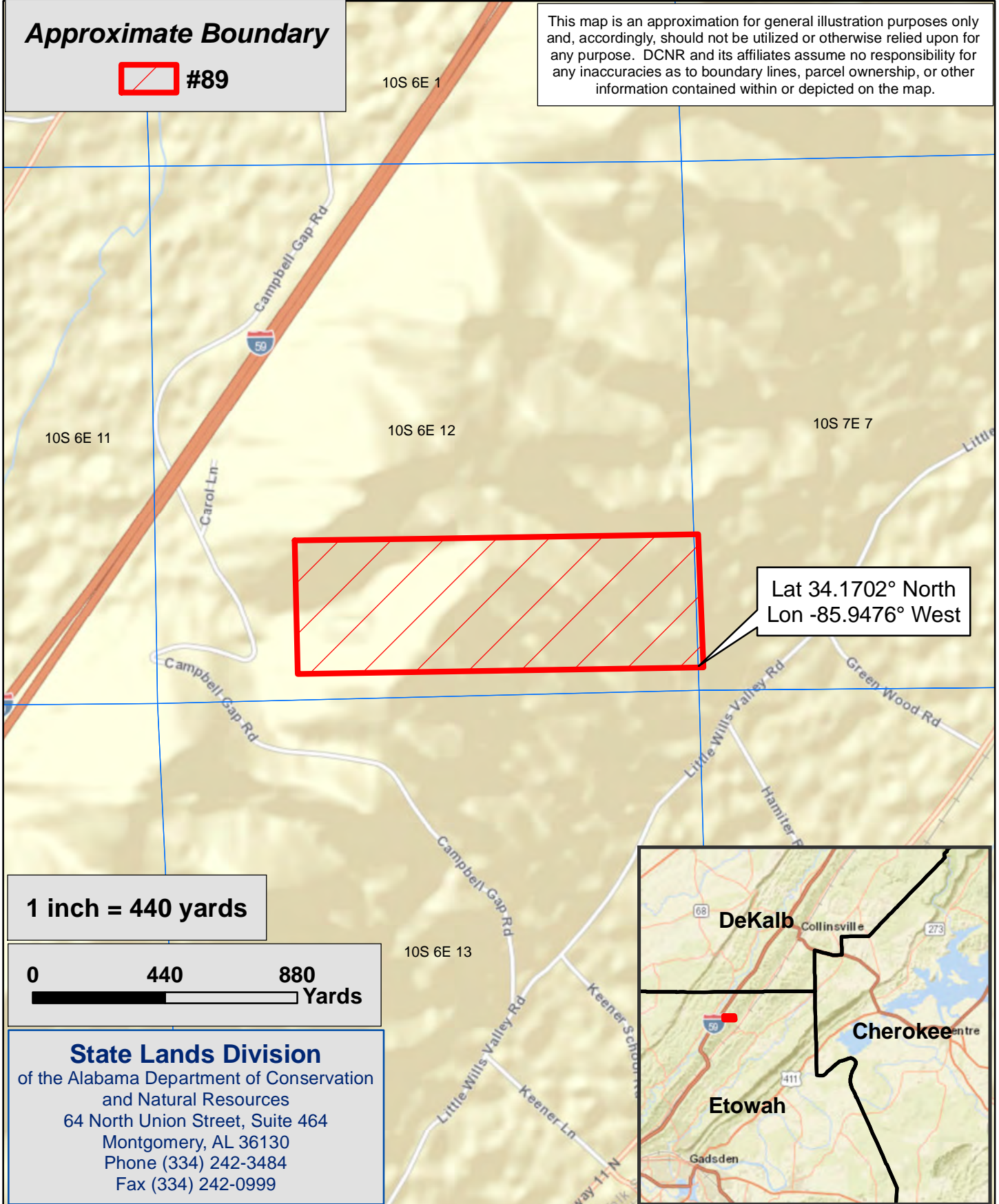


**Approximate Boundary**




**#89**

This map is an approximation for general illustration purposes only and, accordingly, should not be utilized or otherwise relied upon for any purpose. DCNR and its affiliates assume no responsibility for any inaccuracies as to boundary lines, parcel ownership, or other information contained within or depicted on the map.

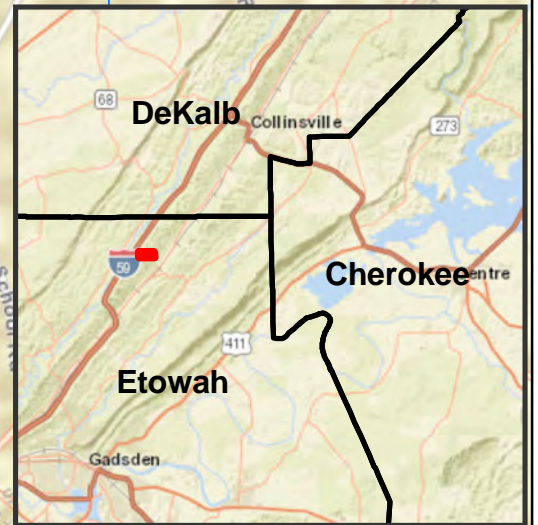


**1 inch = 440 yards**



## State Lands Division

of the Alabama Department of Conservation  
and Natural Resources  
64 North Union Street, Suite 464  
Montgomery, AL 36130  
Phone (334) 242-3484  
Fax (334) 242-0999



# State Lands Division - 2020-2025 Hunting Lease Bid Map

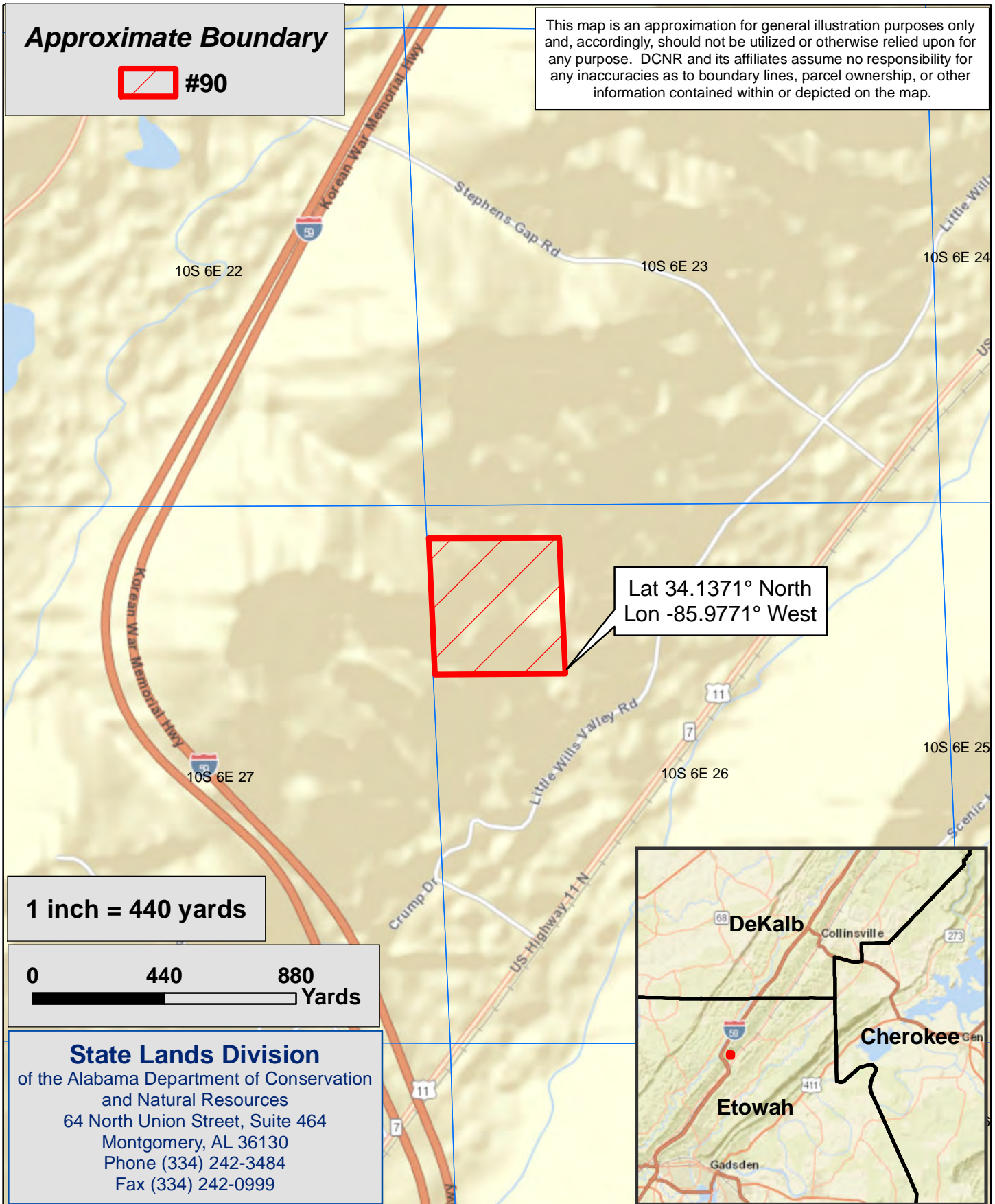
## #90 - Etowah County Approximately 40 ± Acres \*NO PUBLIC ACCESS\*



### Approximate Boundary



This map is an approximation for general illustration purposes only and, accordingly, should not be utilized or otherwise relied upon for any purpose. DCNR and its affiliates assume no responsibility for any inaccuracies as to boundary lines, parcel ownership, or other information contained within or depicted on the map.



Lat 34.1371° North  
Lon -85.9771° West

1 inch = 440 yards



**State Lands Division**  
of the Alabama Department of Conservation  
and Natural Resources  
64 North Union Street, Suite 464  
Montgomery, AL 36130  
Phone (334) 242-3484  
Fax (334) 242-0999

# State Lands Division - 2020-2025 Hunting Lease Bid Map

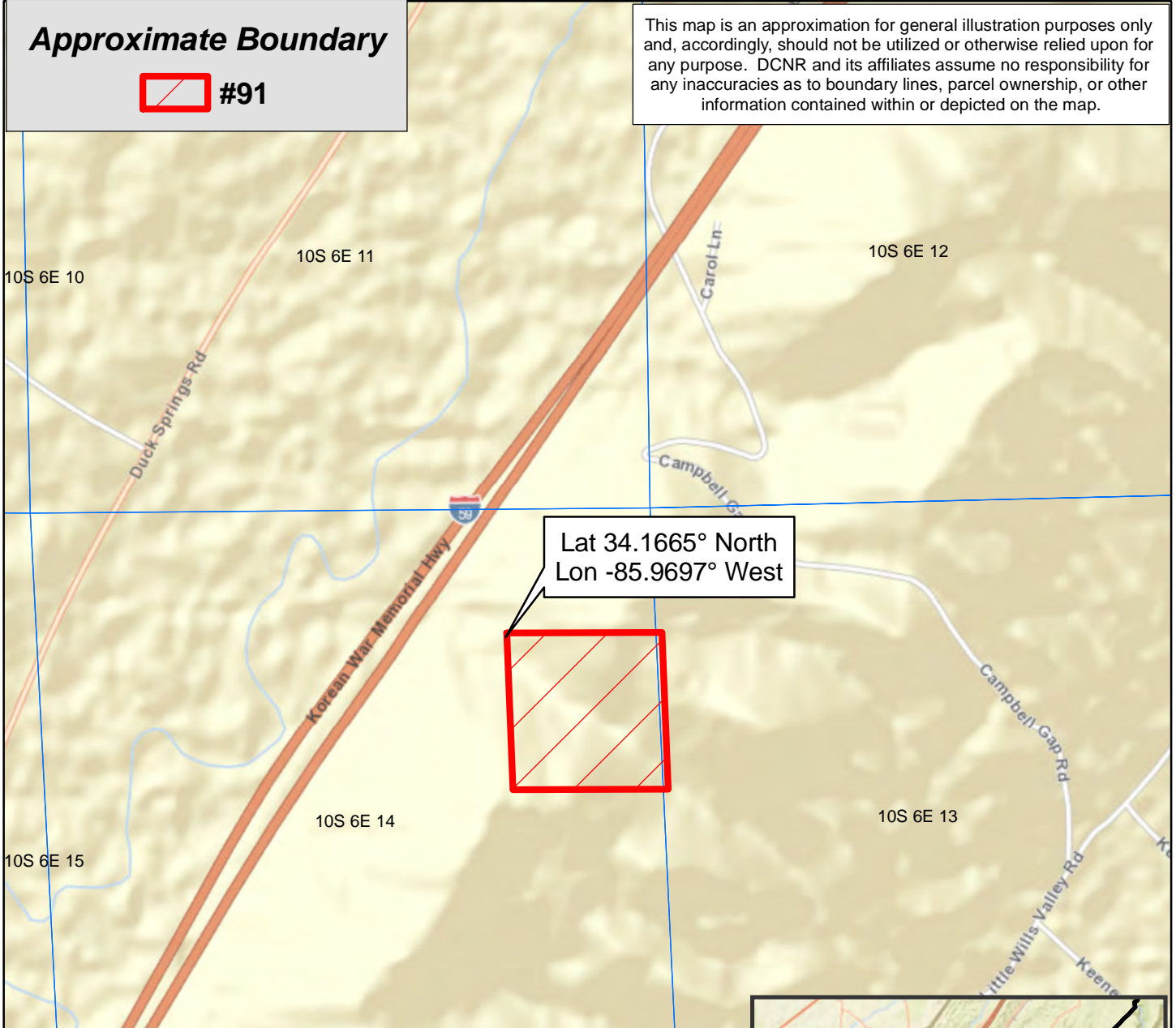
## #91 - Etowah County Approximately 40 ± Acres **\*NO PUBLIC ACCESS\***



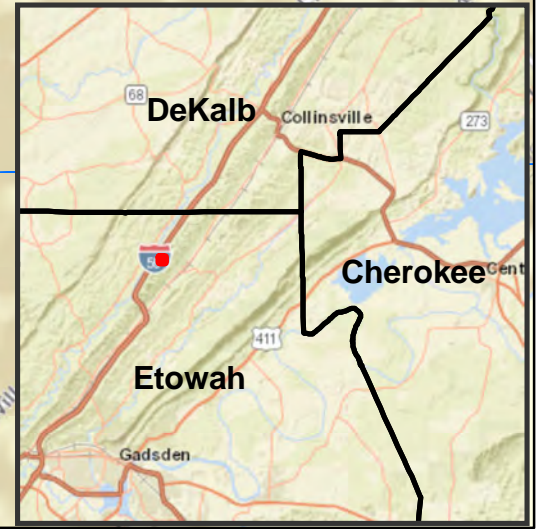

### Approximate Boundary



This map is an approximation for general illustration purposes only and, accordingly, should not be utilized or otherwise relied upon for any purpose. DCNR and its affiliates assume no responsibility for any inaccuracies as to boundary lines, parcel ownership, or other information contained within or depicted on the map.



1 inch = 440 yards



**State Lands Division**  
of the Alabama Department of Conservation  
and Natural Resources  
64 North Union Street, Suite 464  
Montgomery, AL 36130  
Phone (334) 242-3484  
Fax (334) 242-0999

# State Lands Division - 2020-2025 Hunting Lease Bid Map

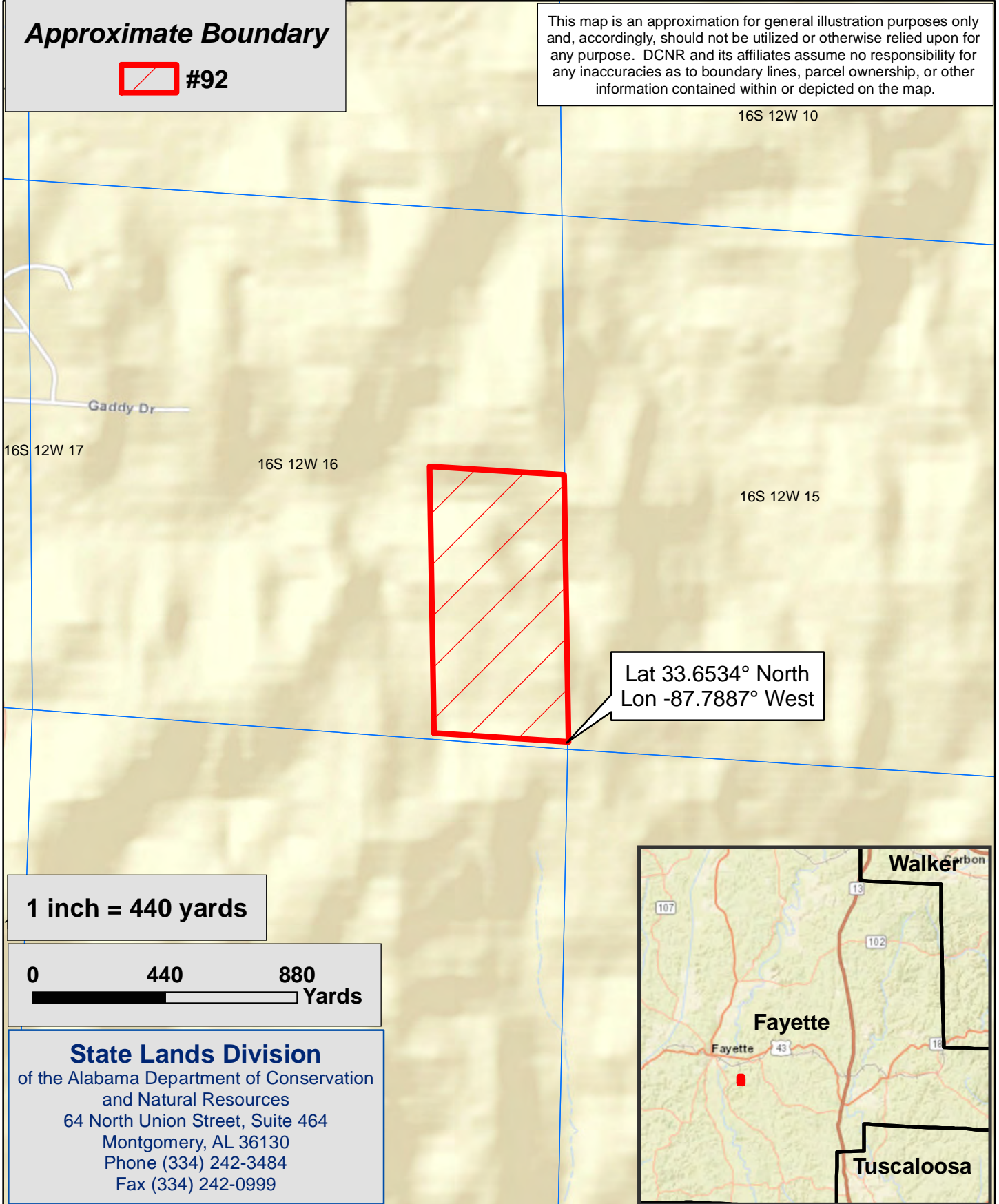
**#92 - Fayette County**  
**Approximately 80 ± Acres**  
**\*NO PUBLIC ACCESS\***




**Approximate Boundary**



This map is an approximation for general illustration purposes only and, accordingly, should not be utilized or otherwise relied upon for any purpose. DCNR and its affiliates assume no responsibility for any inaccuracies as to boundary lines, parcel ownership, or other information contained within or depicted on the map.



**1 inch = 440 yards**



## State Lands Division

of the Alabama Department of Conservation  
and Natural Resources  
64 North Union Street, Suite 464  
Montgomery, AL 36130  
Phone (334) 242-3484  
Fax (334) 242-0999

# State Lands Division - 2020-2025 Hunting Lease Bid Map

## #93 - Fayette County Approximately 40 ± Acres \*NO PUBLIC ACCESS\*

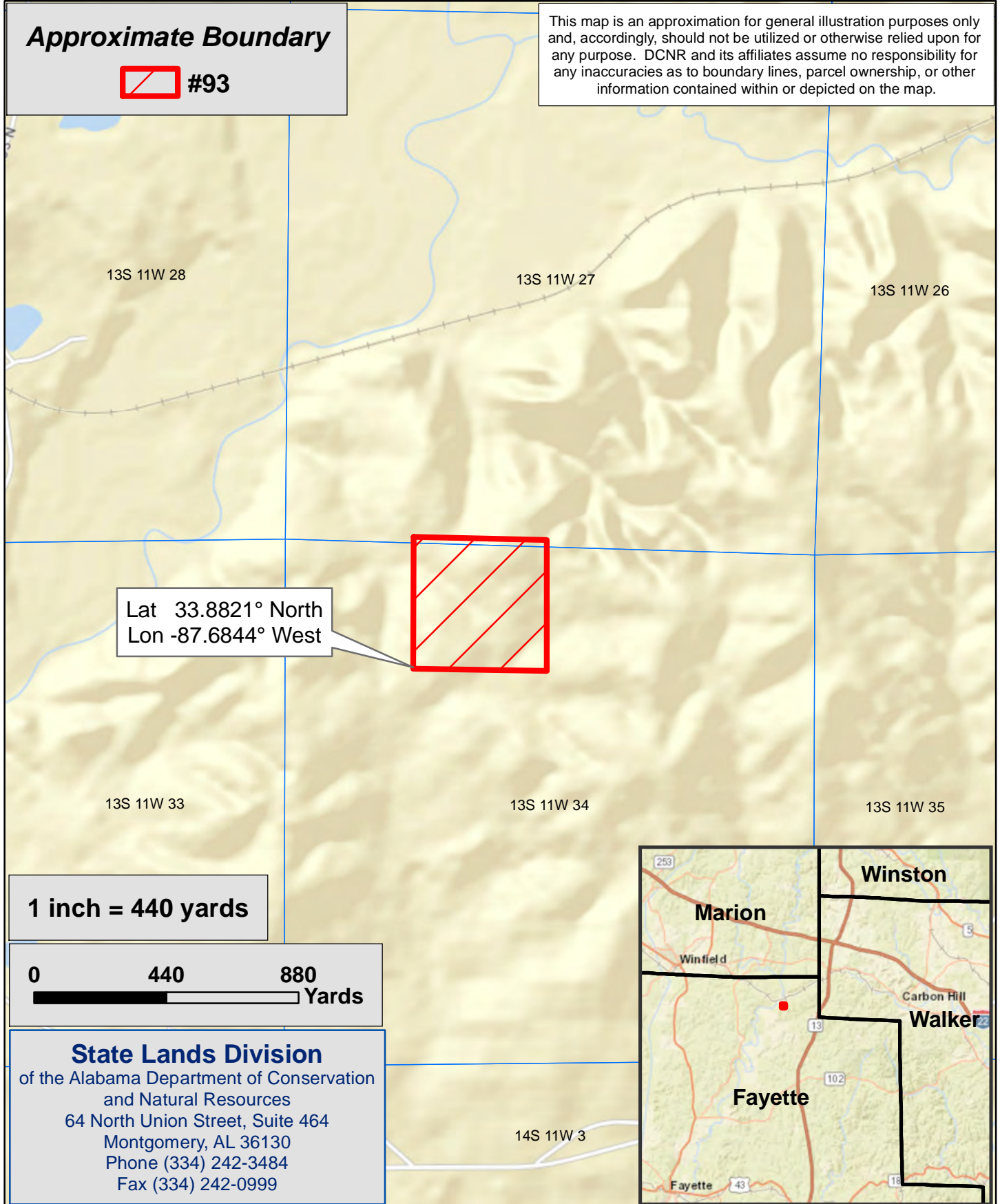


### Approximate Boundary



#93

This map is an approximation for general illustration purposes only and, accordingly, should not be utilized or otherwise relied upon for any purpose. DCNR and its affiliates assume no responsibility for any inaccuracies as to boundary lines, parcel ownership, or other information contained within or depicted on the map.



Lat 33.8821° North  
Lon -87.6844° West

1 inch = 440 yards

0 440 880  
Yards

### State Lands Division

of the Alabama Department of Conservation  
and Natural Resources  
64 North Union Street, Suite 464  
Montgomery, AL 36130  
Phone (334) 242-3484  
Fax (334) 242-0999

# State Lands Division - 2020-2025 Hunting Lease Bid Map

## #94 - Greene County Approximately 640 ± Acres

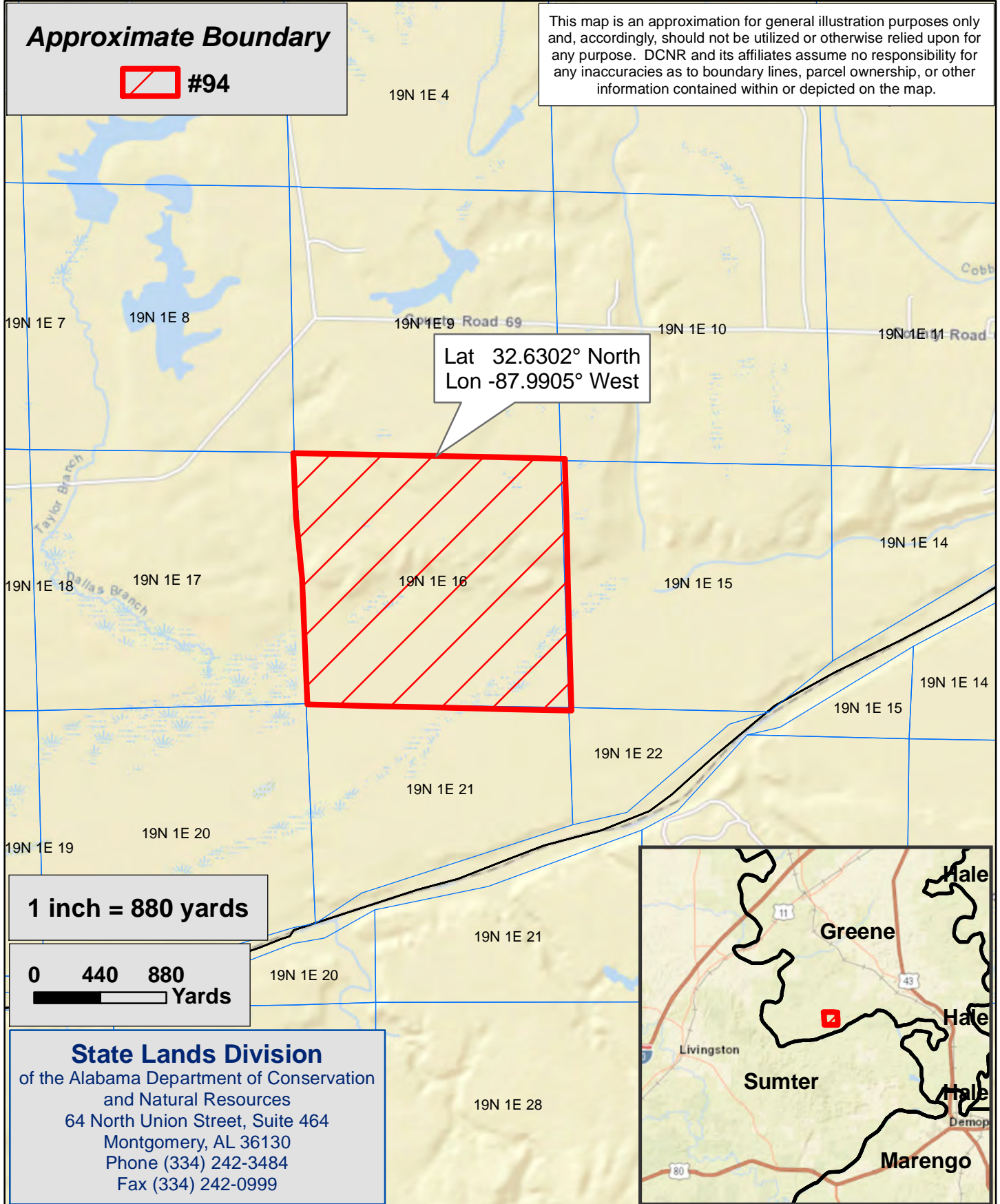
### **\*NO PUBLIC ACCESS\***



**Approximate Boundary**



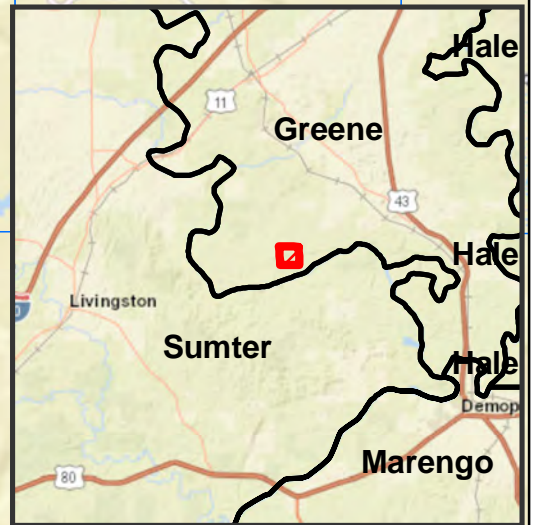
This map is an approximation for general illustration purposes only and, accordingly, should not be utilized or otherwise relied upon for any purpose. DCNR and its affiliates assume no responsibility for any inaccuracies as to boundary lines, parcel ownership, or other information contained within or depicted on the map.



**1 inch = 880 yards**

**0 440 880**  
Yards

**State Lands Division**  
of the Alabama Department of Conservation  
and Natural Resources  
64 North Union Street, Suite 464  
Montgomery, AL 36130  
Phone (334) 242-3484  
Fax (334) 242-0999



# State Lands Division - 2020-2025 Hunting Lease Bid Map

## #95 - Greene County Approximately 50 ± Acres \*NO PUBLIC ACCESS\*

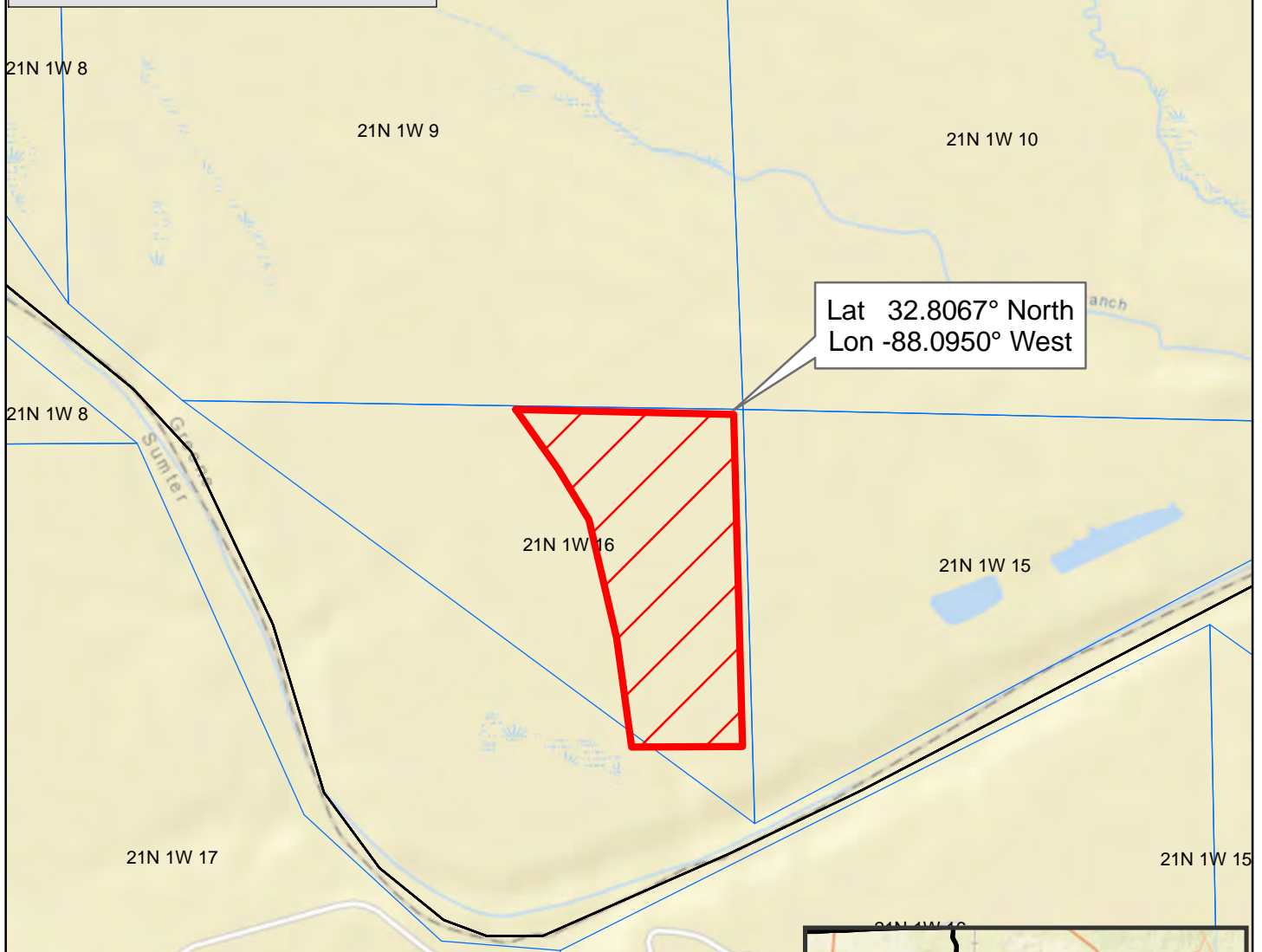


### Approximate Boundary




#95

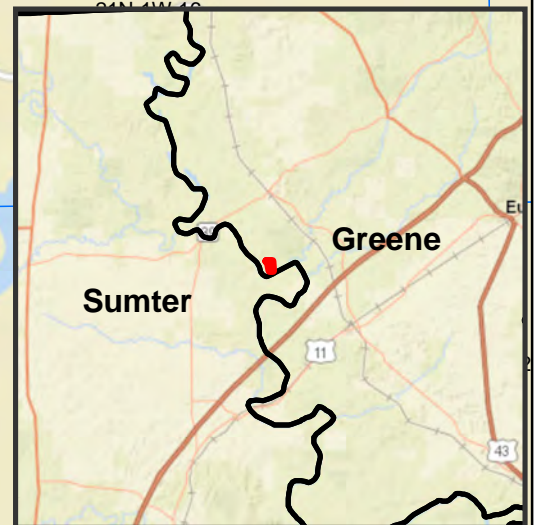
This map is an approximation for general illustration purposes only and, accordingly, should not be utilized or otherwise relied upon for any purpose. DCNR and its affiliates assume no responsibility for any inaccuracies as to boundary lines, parcel ownership, or other information contained within or depicted on the map.



1 inch = 440 yards



**State Lands Division**  
of the Alabama Department of Conservation  
and Natural Resources  
64 North Union Street, Suite 464  
Montgomery, AL 36130  
Phone (334) 242-3484  
Fax (334) 242-0999





# State Lands Division - 2020-2025 Hunting Lease Bid Map

## #96 - Greene County Approximately 250 ± Acres

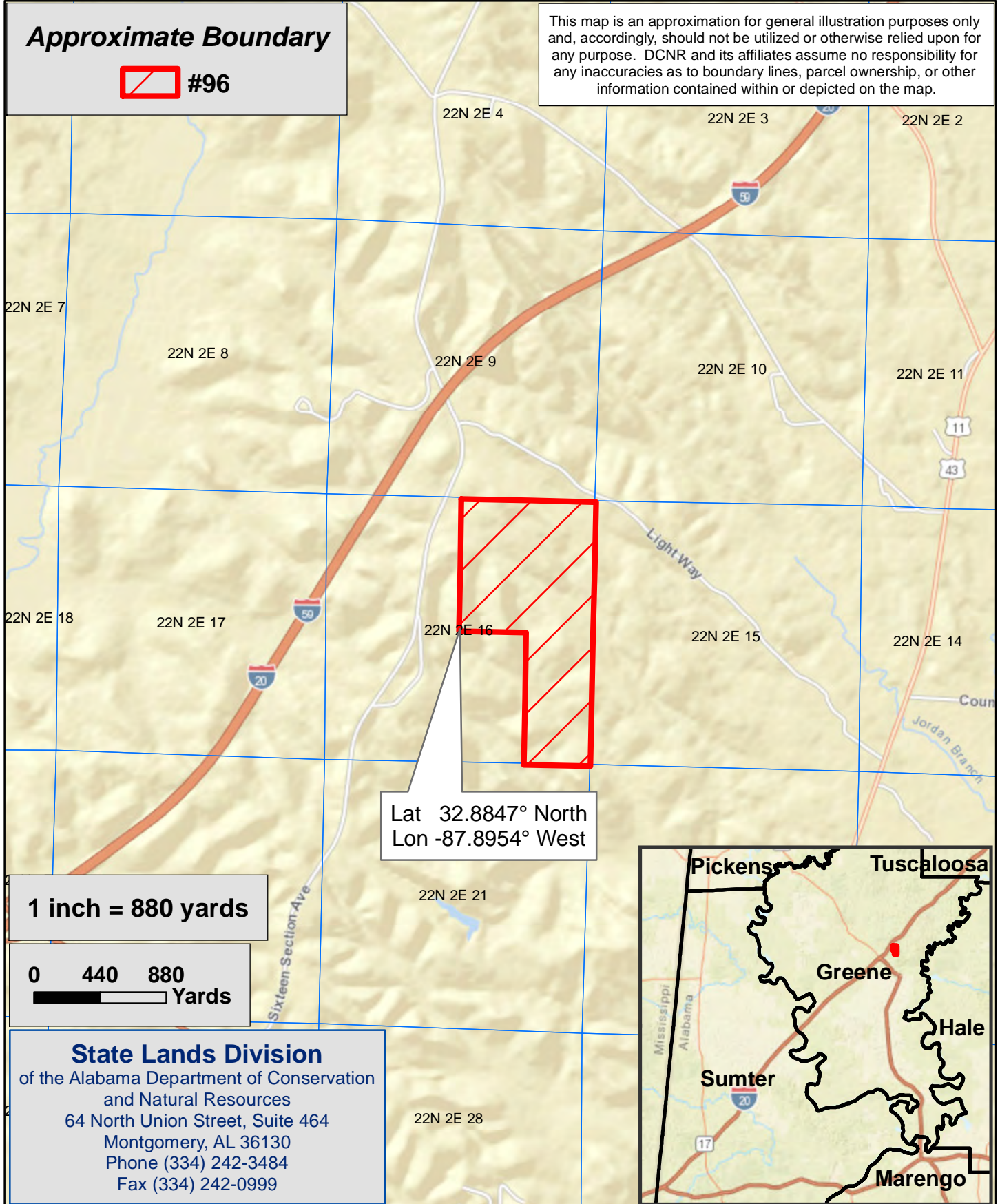
**\*NO PUBLIC ACCESS\***



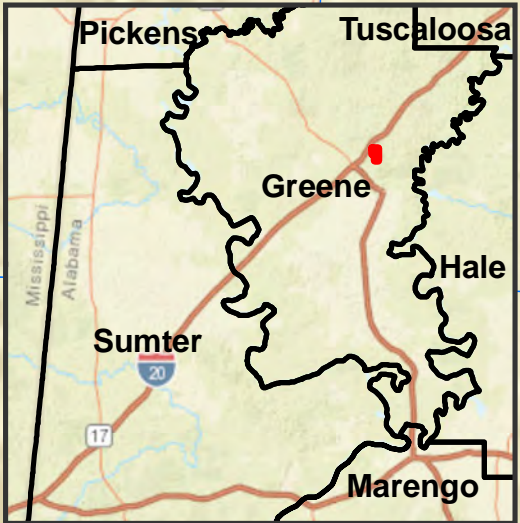
### Approximate Boundary



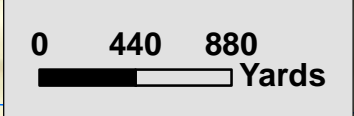
This map is an approximation for general illustration purposes only and, accordingly, should not be utilized or otherwise relied upon for any purpose. DCNR and its affiliates assume no responsibility for any inaccuracies as to boundary lines, parcel ownership, or other information contained within or depicted on the map.



Lat 32.8847° North  
Lon -87.8954° West



1 inch = 880 yards



**State Lands Division**  
of the Alabama Department of Conservation  
and Natural Resources  
64 North Union Street, Suite 464  
Montgomery, AL 36130  
Phone (334) 242-3484  
Fax (334) 242-0999

# State Lands Division - 2020-2025 Hunting Lease Bid Map

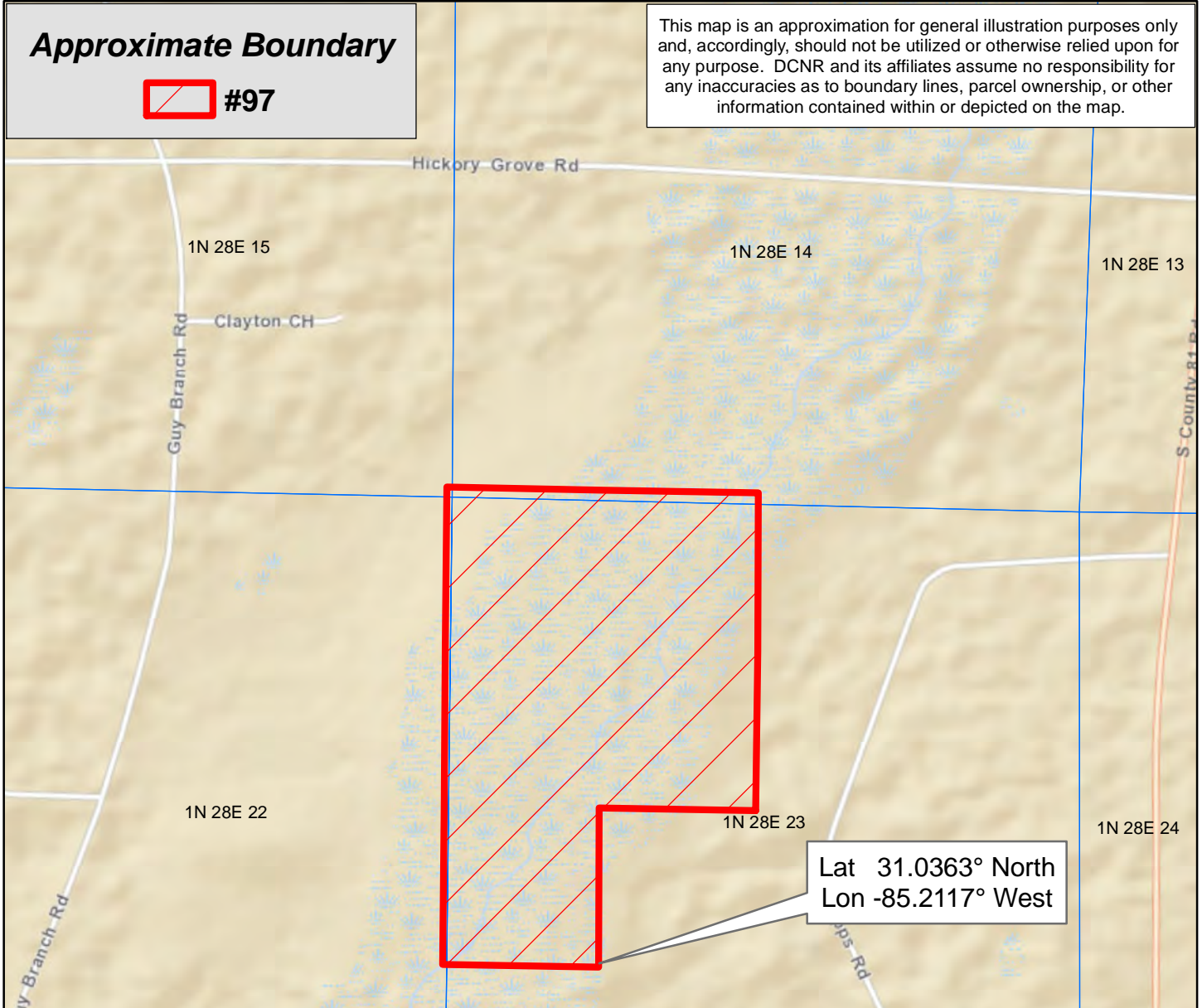
## #97 - Houston County Approximately 205 ± Acres \*NO PUBLIC ACCESS\*



### Approximate Boundary

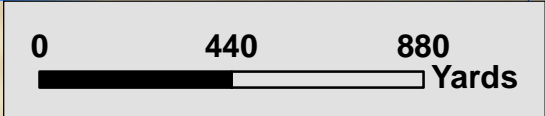


This map is an approximation for general illustration purposes only and, accordingly, should not be utilized or otherwise relied upon for any purpose. DCNR and its affiliates assume no responsibility for any inaccuracies as to boundary lines, parcel ownership, or other information contained within or depicted on the map.



Lat 31.0363° North  
Lon -85.2117° West

1 inch = 440 yards



**State Lands Division**  
of the Alabama Department of Conservation  
and Natural Resources  
64 North Union Street, Suite 464  
Montgomery, AL 36130  
Phone (334) 242-3484  
Fax (334) 242-0999



# State Lands Division - 2020-2025 Hunting Lease Bid Map

## #98 - Jackson County

### Approximately 80 ± Acres

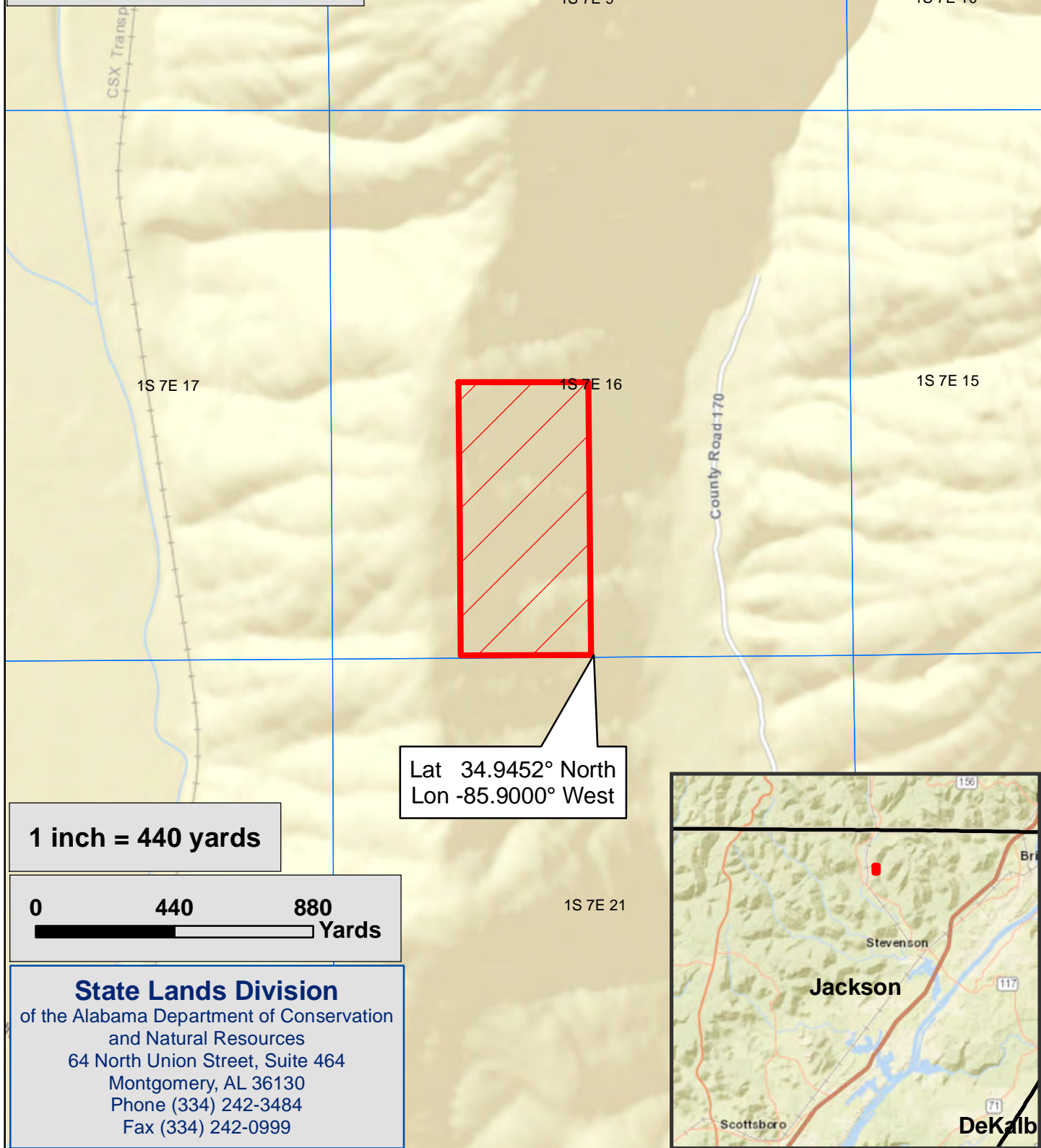
#### \*NO PUBLIC ACCESS\*



### Approximate Boundary

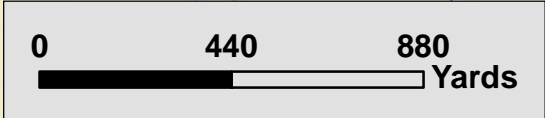


This map is an approximation for general illustration purposes only and, accordingly, should not be utilized or otherwise relied upon for any purpose. DCNR and its affiliates assume no responsibility for any inaccuracies as to boundary lines, parcel ownership, or other information contained within or depicted on the map.



Lat 34.9452° North  
Lon -85.9000° West

1 inch = 440 yards



**State Lands Division**  
of the Alabama Department of Conservation  
and Natural Resources  
64 North Union Street, Suite 464  
Montgomery, AL 36130  
Phone (334) 242-3484  
Fax (334) 242-0999



# State Lands Division - 2020-2025 Hunting Lease Bid Map

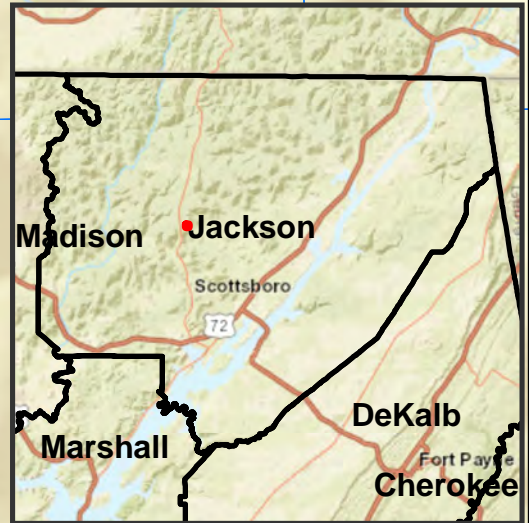
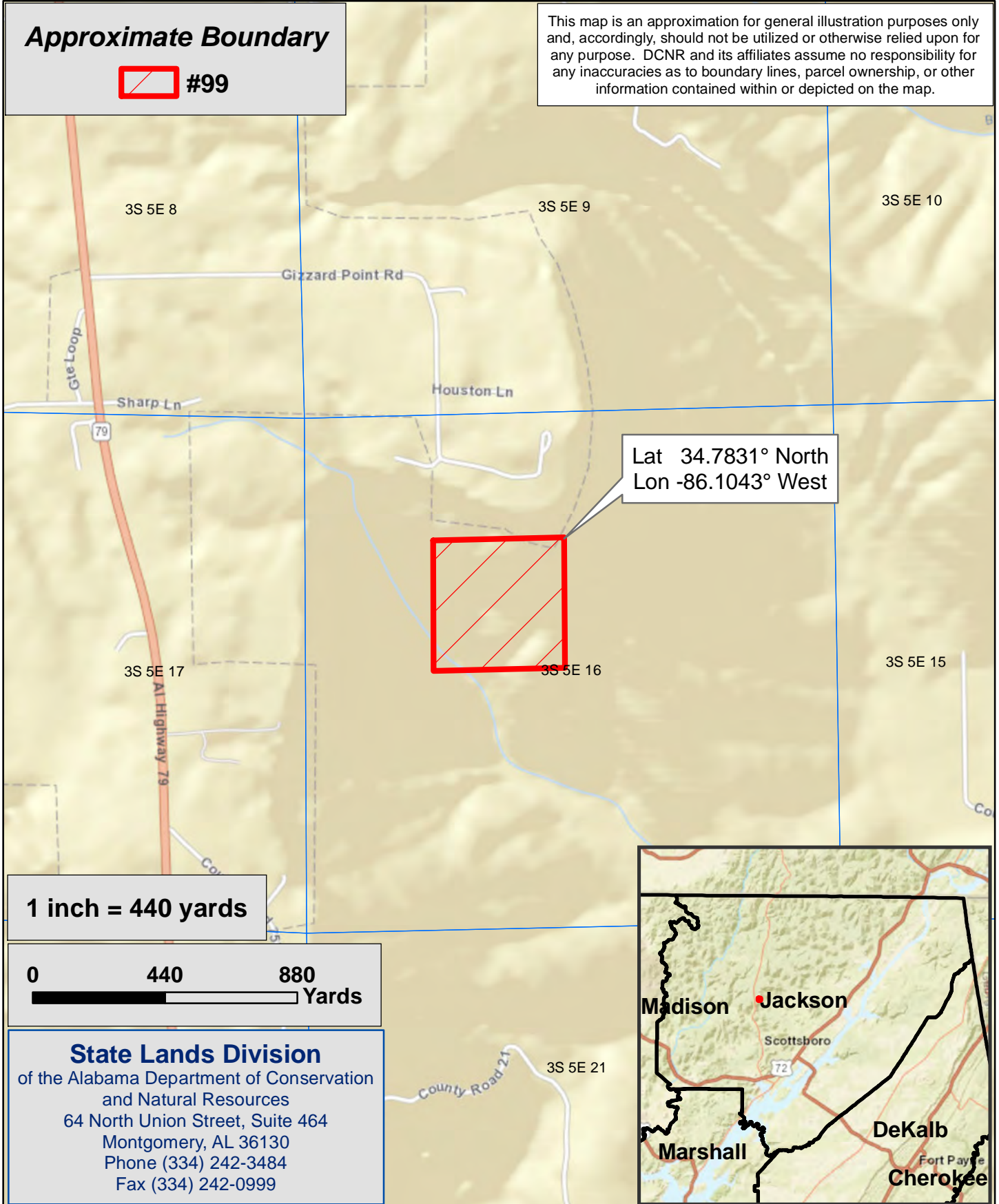
## #99 - Jackson County Approximately 40 ± Acres \*NO PUBLIC ACCESS\*



### Approximate Boundary



This map is an approximation for general illustration purposes only and, accordingly, should not be utilized or otherwise relied upon for any purpose. DCNR and its affiliates assume no responsibility for any inaccuracies as to boundary lines, parcel ownership, or other information contained within or depicted on the map.



1 inch = 440 yards



**State Lands Division**  
of the Alabama Department of Conservation  
and Natural Resources  
64 North Union Street, Suite 464  
Montgomery, AL 36130  
Phone (334) 242-3484  
Fax (334) 242-0999

# State Lands Division - 2020-2025 Hunting Lease Bid Map

## #100 - Jackson and Madison Counties

### Approximately 240 ± Acres

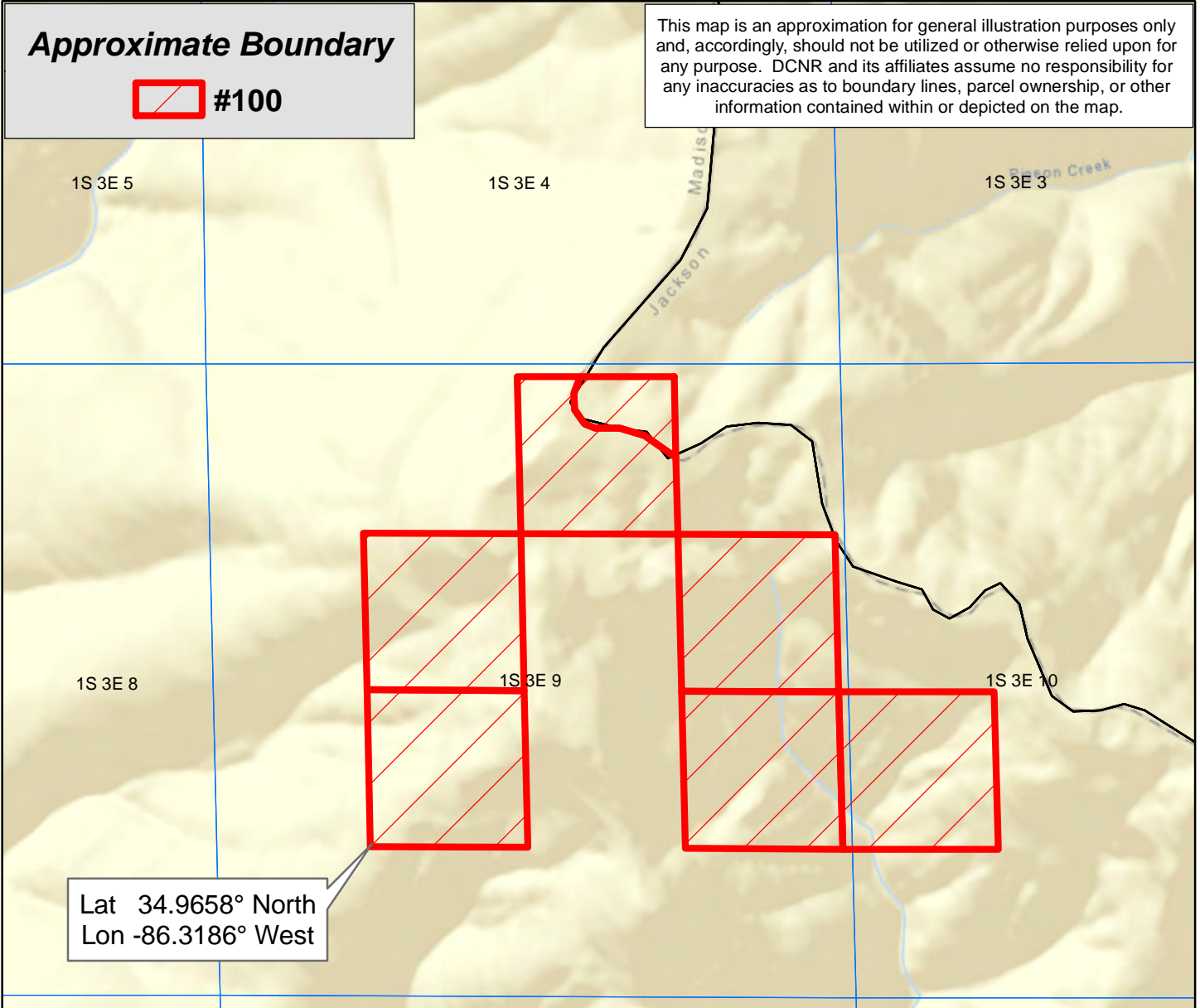
#### \*NO PUBLIC ACCESS\*



**Approximate Boundary**



This map is an approximation for general illustration purposes only and, accordingly, should not be utilized or otherwise relied upon for any purpose. DCNR and its affiliates assume no responsibility for any inaccuracies as to boundary lines, parcel ownership, or other information contained within or depicted on the map.



Lat 34.9658° North  
Lon -86.3186° West

**1 inch = 440 yards**



**State Lands Division**  
of the Alabama Department of Conservation  
and Natural Resources  
64 North Union Street, Suite 464  
Montgomery, AL 36130  
Phone (334) 242-3484  
Fax (334) 242-0999



# State Lands Division - 2020-2025 Hunting Lease Bid Map

## #101 - Jackson and Madison Counties

### Approximately 360 ± Acres

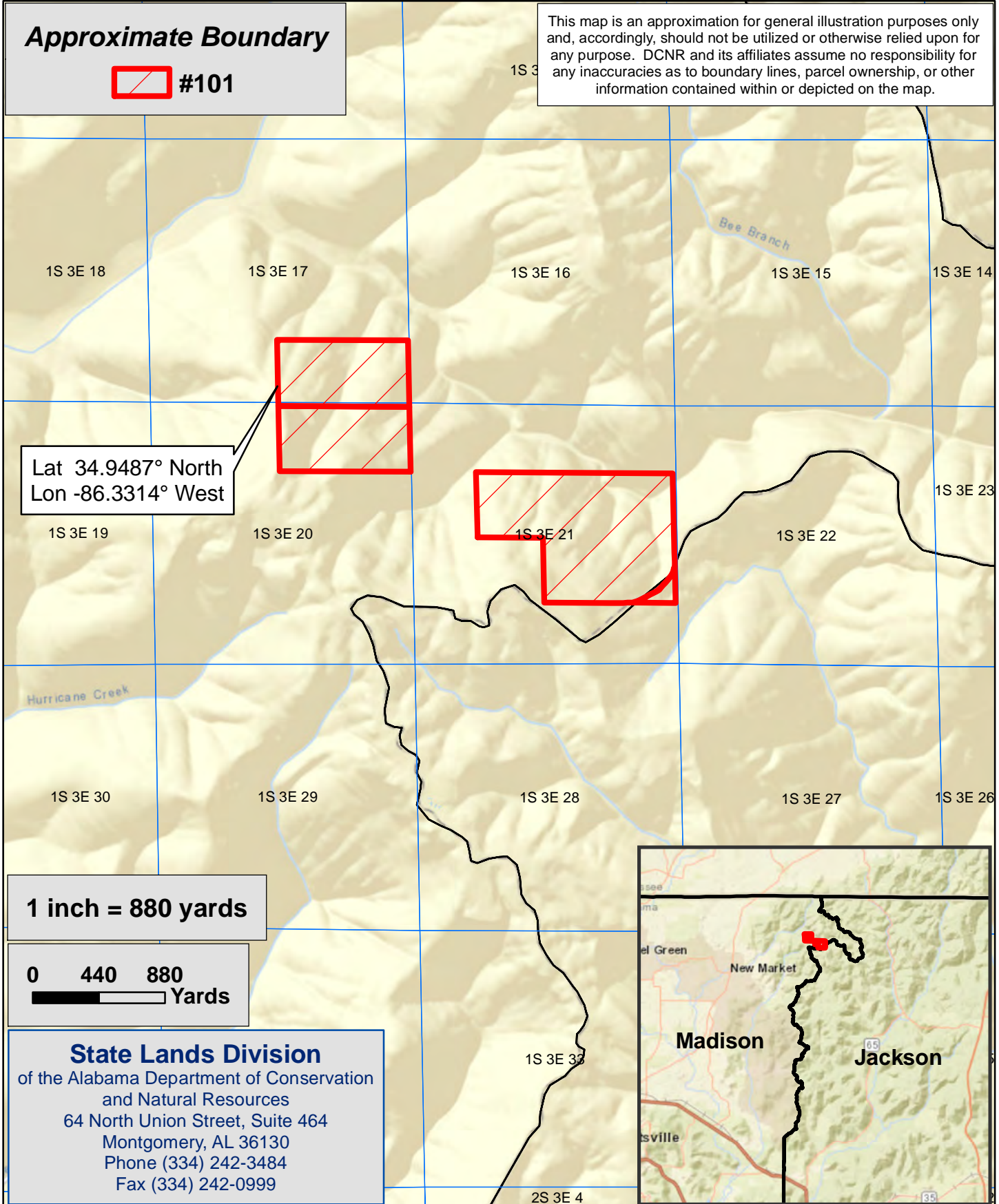
**\*NO PUBLIC ACCESS\***



### Approximate Boundary



This map is an approximation for general illustration purposes only and, accordingly, should not be utilized or otherwise relied upon for any purpose. DCNR and its affiliates assume no responsibility for any inaccuracies as to boundary lines, parcel ownership, or other information contained within or depicted on the map.



Lat 34.9487° North  
Lon -86.3314° West

**1 inch = 880 yards**



**State Lands Division**  
of the Alabama Department of Conservation  
and Natural Resources  
64 North Union Street, Suite 464  
Montgomery, AL 36130  
Phone (334) 242-3484  
Fax (334) 242-0999

# State Lands Division - 2020-2025 Hunting Lease Bid Map

## #102 - Jackson and Madison Counties

### Approximately 400 ± Acres

#### \*NO PUBLIC ACCESS\*

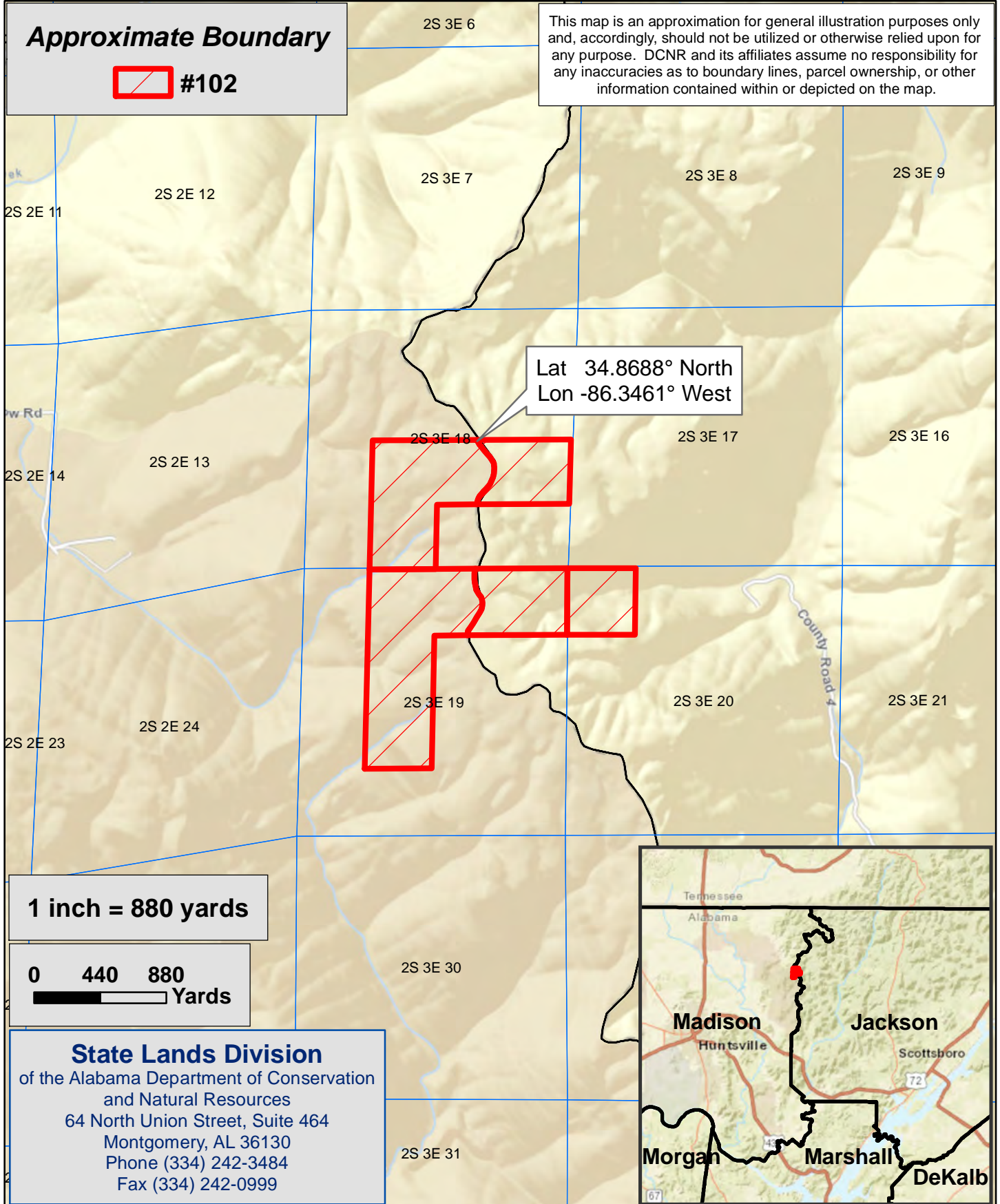


**Approximate Boundary**



This map is an approximation for general illustration purposes only and, accordingly, should not be utilized or otherwise relied upon for any purpose. DCNR and its affiliates assume no responsibility for any inaccuracies as to boundary lines, parcel ownership, or other information contained within or depicted on the map.

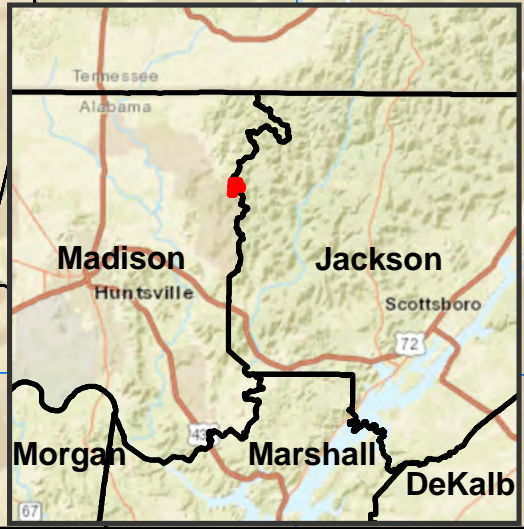
Lat 34.8688° North  
Lon -86.3461° West



**1 inch = 880 yards**

0 440 880  
Yards

**State Lands Division**  
of the Alabama Department of Conservation  
and Natural Resources  
64 North Union Street, Suite 464  
Montgomery, AL 36130  
Phone (334) 242-3484  
Fax (334) 242-0999



# State Lands Division - 2020-2025 Hunting Lease Bid Map

## #103 - Jefferson County

Approximately 80 ± Acres

**\*NO PUBLIC ACCESS\***

**BOW HUNTING ONLY!**

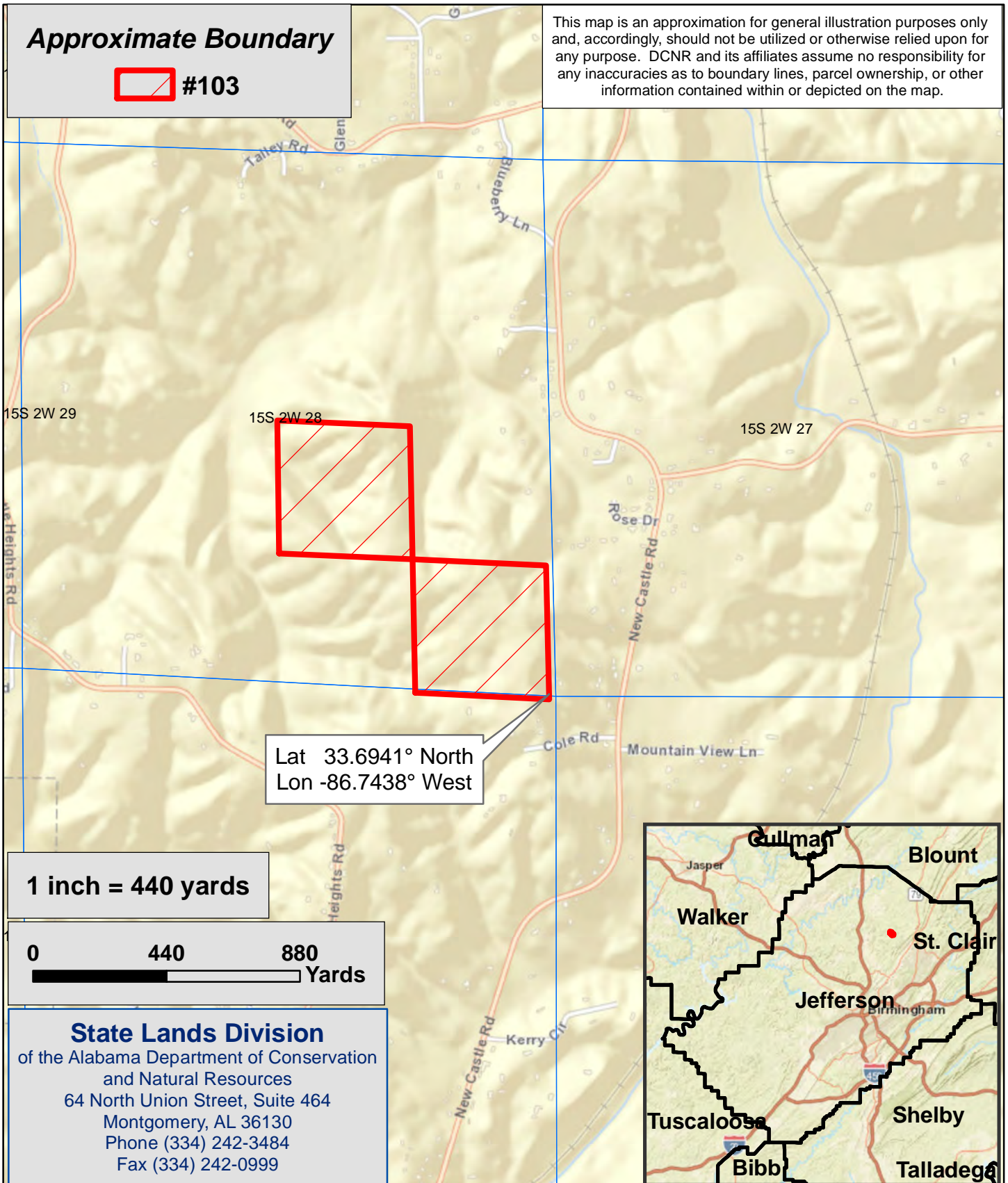


### Approximate Boundary



#103

This map is an approximation for general illustration purposes only and, accordingly, should not be utilized or otherwise relied upon for any purpose. DCNR and its affiliates assume no responsibility for any inaccuracies as to boundary lines, parcel ownership, or other information contained within or depicted on the map.

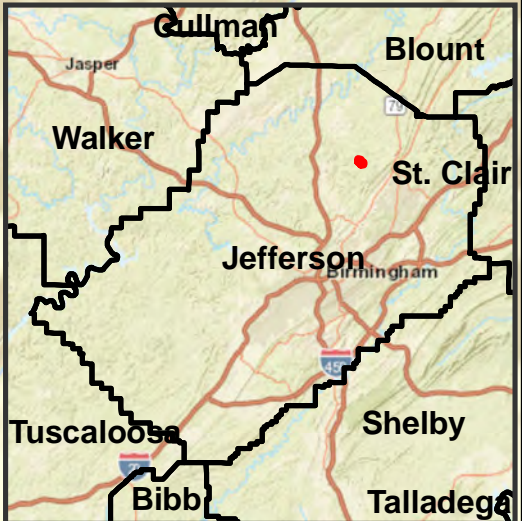


Lat 33.6941° North  
Lon -86.7438° West

1 inch = 440 yards



**State Lands Division**  
of the Alabama Department of Conservation  
and Natural Resources  
64 North Union Street, Suite 464  
Montgomery, AL 36130  
Phone (334) 242-3484  
Fax (334) 242-0999





# State Lands Division - 2020-2025 Hunting Lease Bid Map

## #104 - Jefferson County

### Approximately 240 ± Acres

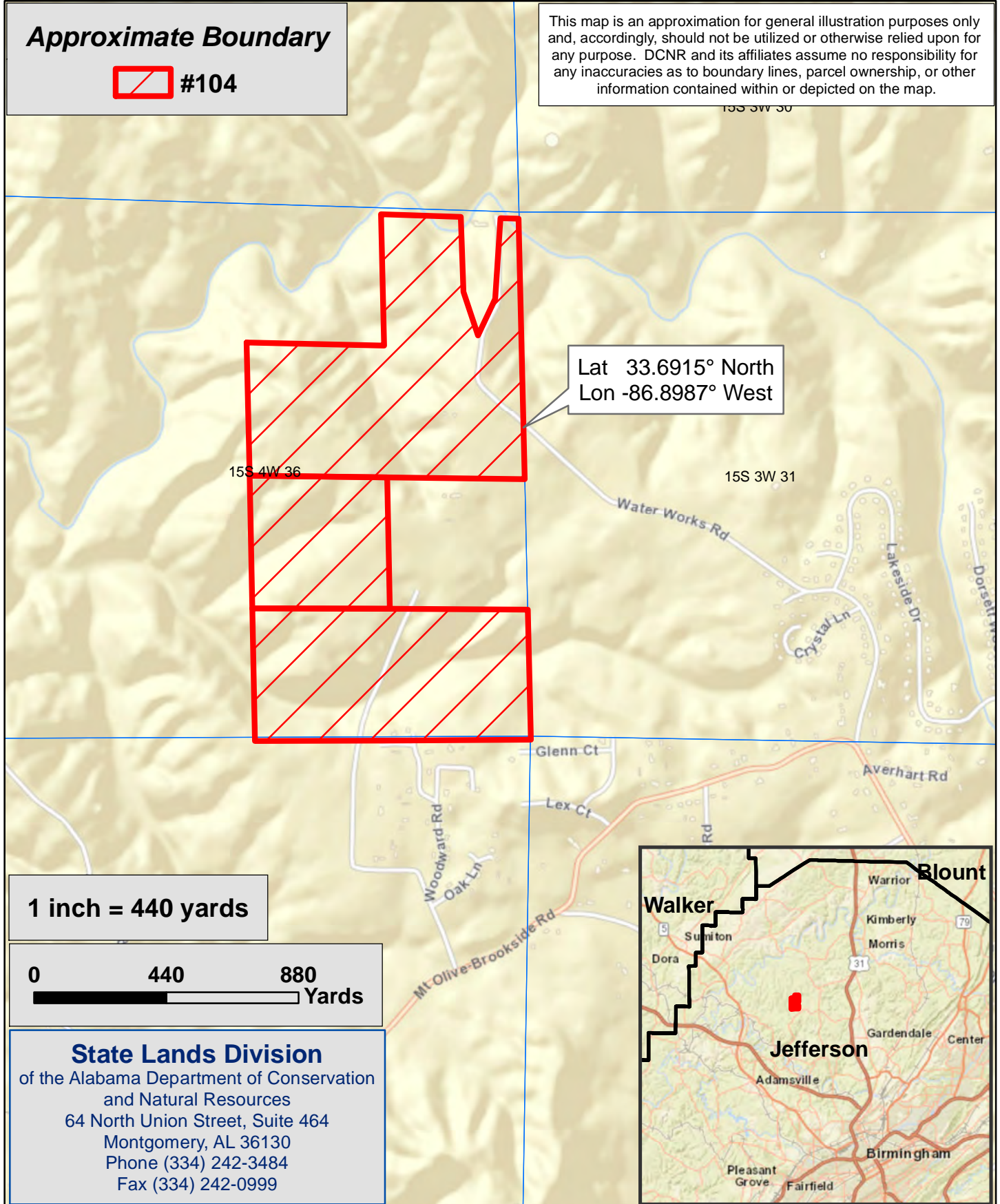
#### \*NO PUBLIC ACCESS\*



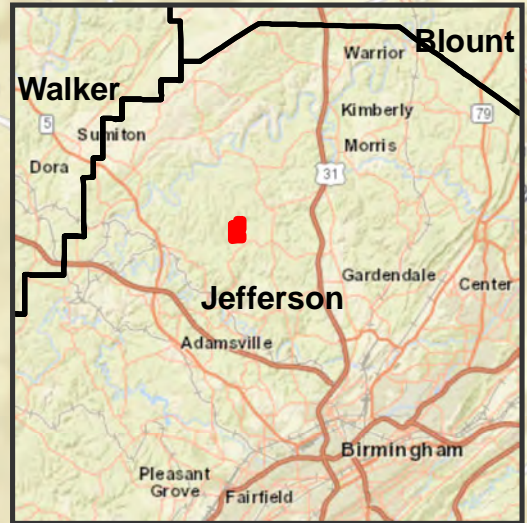

**Approximate Boundary**



This map is an approximation for general illustration purposes only and, accordingly, should not be utilized or otherwise relied upon for any purpose. DCNR and its affiliates assume no responsibility for any inaccuracies as to boundary lines, parcel ownership, or other information contained within or depicted on the map.



**1 inch = 440 yards**



**State Lands Division**  
of the Alabama Department of Conservation  
and Natural Resources  
64 North Union Street, Suite 464  
Montgomery, AL 36130  
Phone (334) 242-3484  
Fax (334) 242-0999

# State Lands Division - 2020-2025 Hunting Lease Bid Map

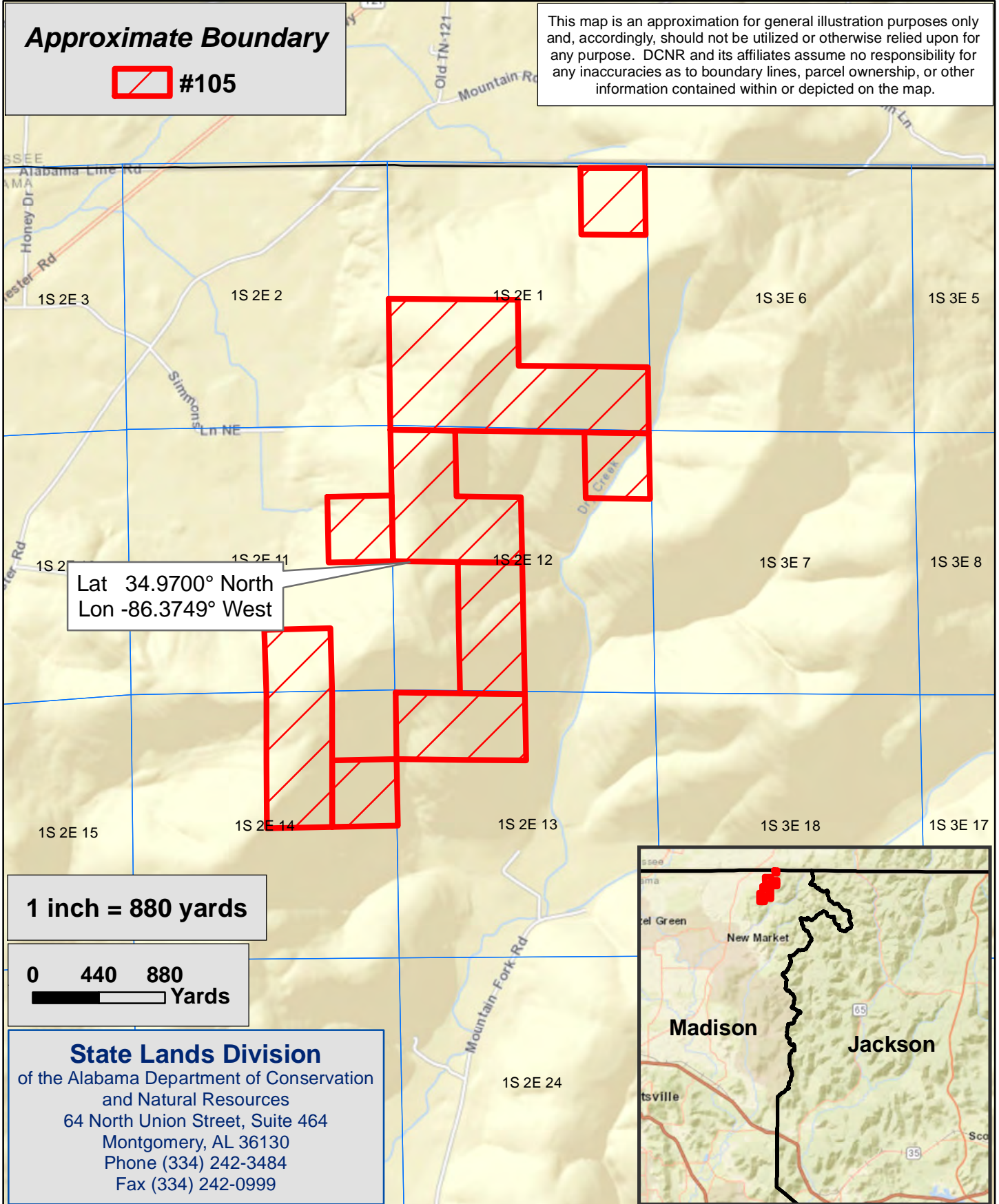
## #105 - Madison County Approximately 800 ± Acres \*NO PUBLIC ACCESS\*



### Approximate Boundary



This map is an approximation for general illustration purposes only and, accordingly, should not be utilized or otherwise relied upon for any purpose. DCNR and its affiliates assume no responsibility for any inaccuracies as to boundary lines, parcel ownership, or other information contained within or depicted on the map.



Lat 34.9700° North  
Lon -86.3749° West

1 inch = 880 yards

0 440 880  
Yards

**State Lands Division**  
of the Alabama Department of Conservation  
and Natural Resources  
64 North Union Street, Suite 464  
Montgomery, AL 36130  
Phone (334) 242-3484  
Fax (334) 242-0999

# State Lands Division - 2020-2025 Hunting Lease Bid Map

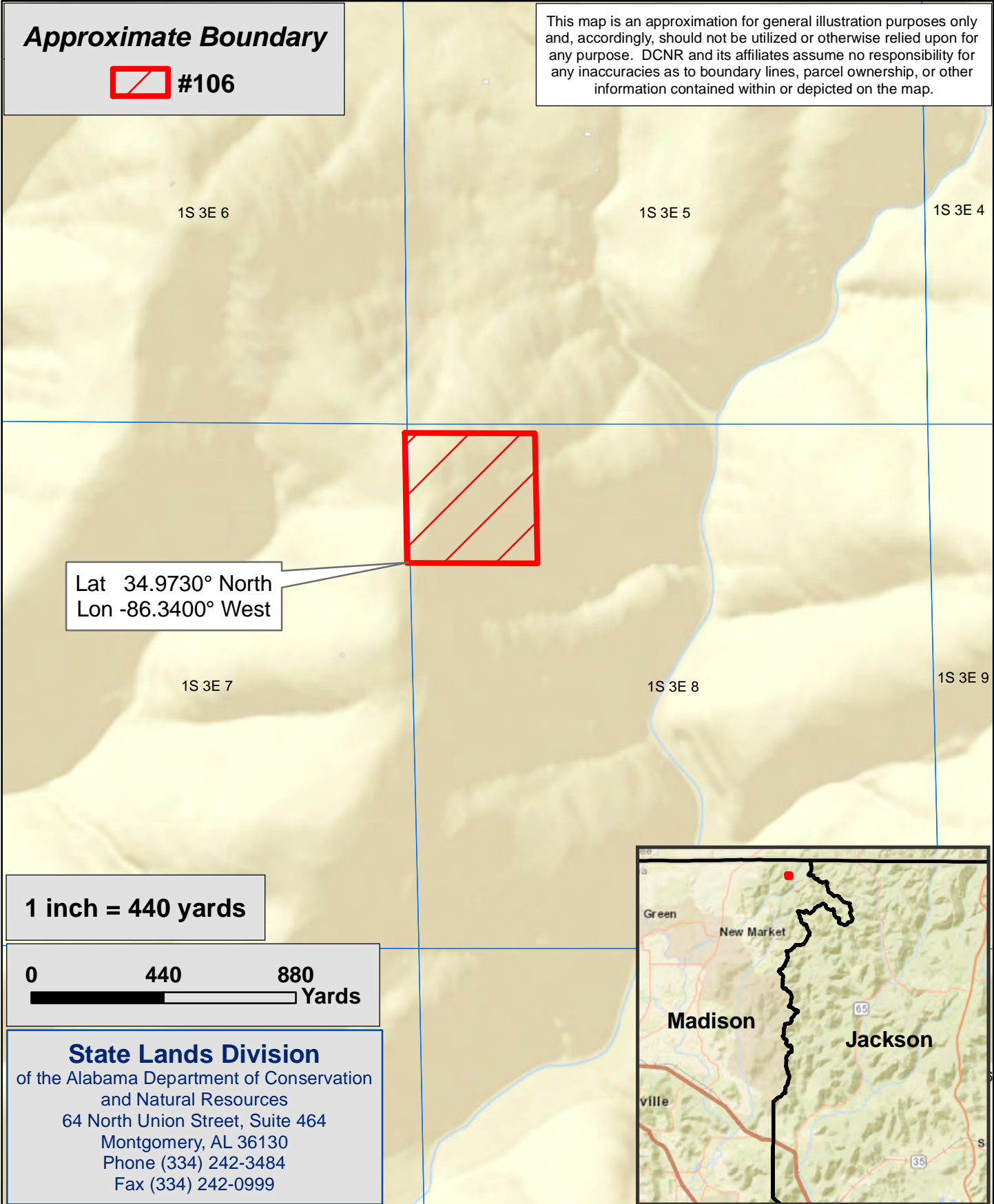
## #106 - Madison County Approximately 40 ± Acres \*NO PUBLIC ACCESS\*



### Approximate Boundary



This map is an approximation for general illustration purposes only and, accordingly, should not be utilized or otherwise relied upon for any purpose. DCNR and its affiliates assume no responsibility for any inaccuracies as to boundary lines, parcel ownership, or other information contained within or depicted on the map.



1S 3E 6

1S 3E 5

1S 3E 4

Lat 34.9730° North  
Lon -86.3400° West

1S 3E 7

1S 3E 8

1S 3E 9

1 inch = 440 yards



**State Lands Division**  
of the Alabama Department of Conservation  
and Natural Resources  
64 North Union Street, Suite 464  
Montgomery, AL 36130  
Phone (334) 242-3484  
Fax (334) 242-0999



# State Lands Division - 2020-2025 Hunting Lease Bid Map

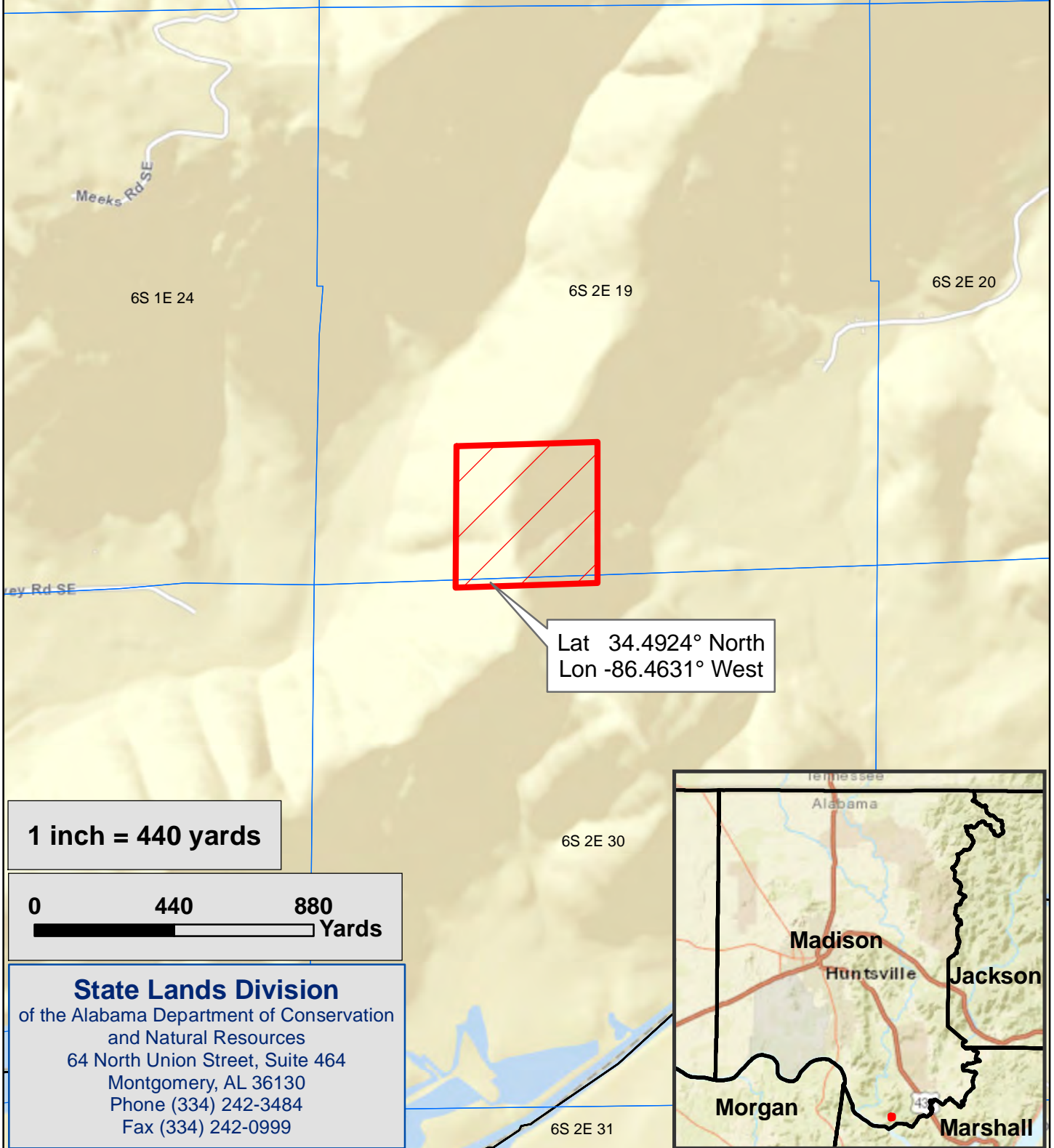
## #107 - Madison County Approximately 40 ± Acres **\*NO PUBLIC ACCESS\***



### Approximate Boundary



This map is an approximation for general illustration purposes only and, accordingly, should not be utilized or otherwise relied upon for any purpose. DCNR and its affiliates assume no responsibility for any inaccuracies as to boundary lines, parcel ownership, or other information contained within or depicted on the map.



1 inch = 440 yards



**State Lands Division**  
of the Alabama Department of Conservation  
and Natural Resources  
64 North Union Street, Suite 464  
Montgomery, AL 36130  
Phone (334) 242-3484  
Fax (334) 242-0999

# State Lands Division - 2020-2025 Hunting Lease Bid Map

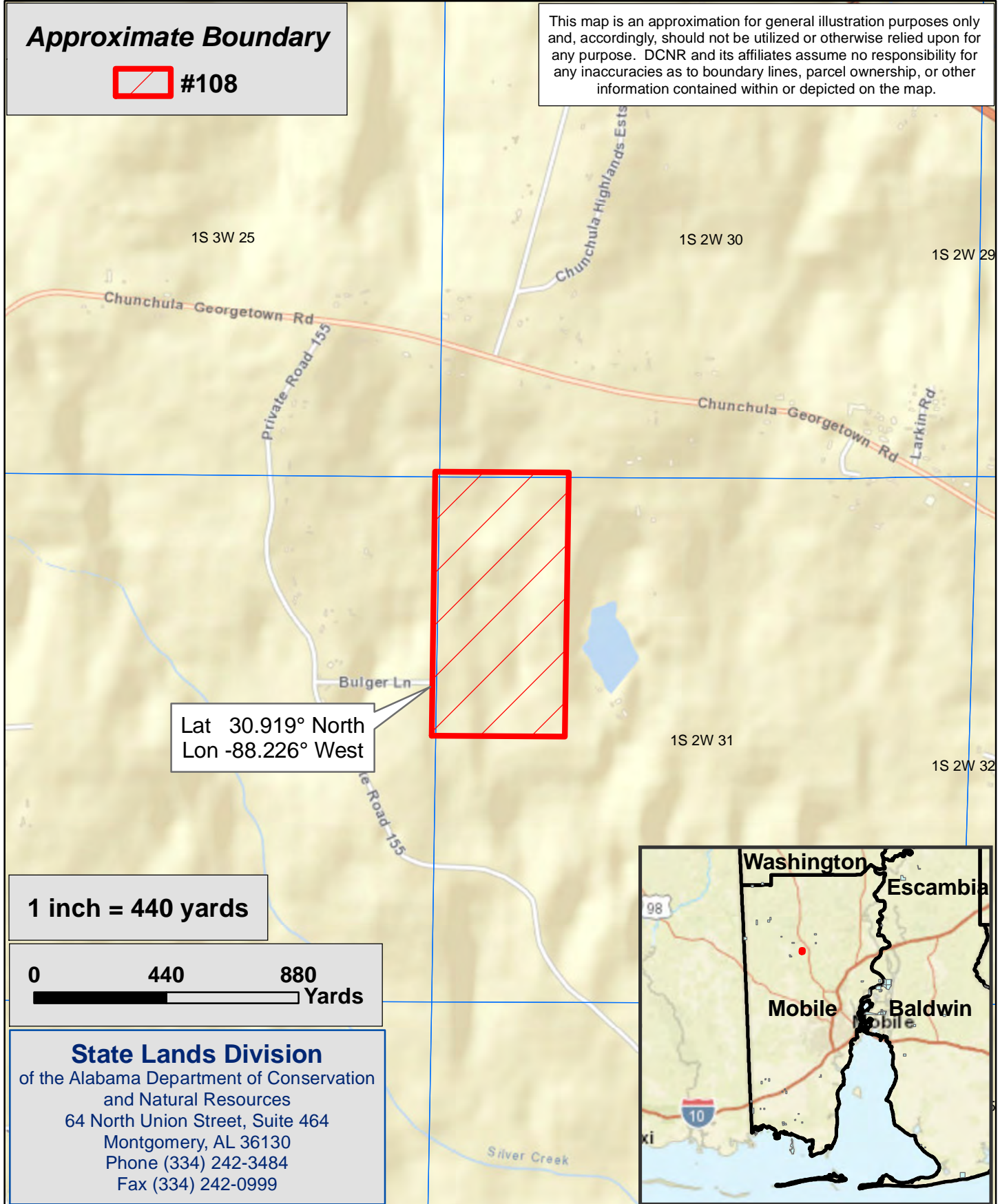
## #108 - Mobile County Approximately 80 ± Acres \*NO PUBLIC ACCESS\*



### Approximate Boundary



This map is an approximation for general illustration purposes only and, accordingly, should not be utilized or otherwise relied upon for any purpose. DCNR and its affiliates assume no responsibility for any inaccuracies as to boundary lines, parcel ownership, or other information contained within or depicted on the map.



Lat 30.919° North  
Lon -88.226° West

1 inch = 440 yards



**State Lands Division**  
of the Alabama Department of Conservation  
and Natural Resources  
64 North Union Street, Suite 464  
Montgomery, AL 36130  
Phone (334) 242-3484  
Fax (334) 242-0999

# State Lands Division - 2020-2025 Hunting Lease Bid Map

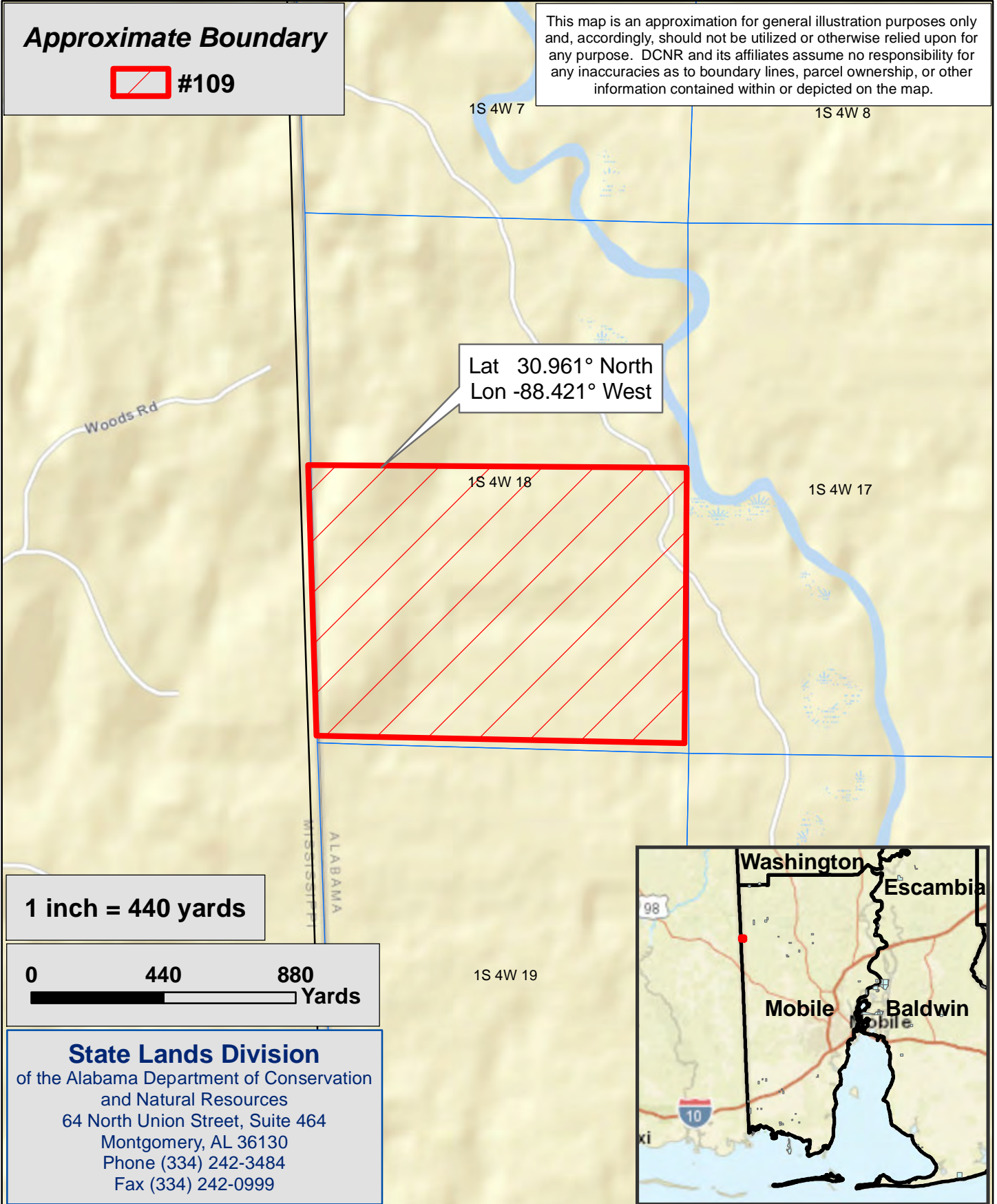
**#109 - Mobile County**  
**Approximately 222 ± Acres**  
**\*NO PUBLIC ACCESS\***




**Approximate Boundary**



This map is an approximation for general illustration purposes only and, accordingly, should not be utilized or otherwise relied upon for any purpose. DCNR and its affiliates assume no responsibility for any inaccuracies as to boundary lines, parcel ownership, or other information contained within or depicted on the map.



**1 inch = 440 yards**



**State Lands Division**  
of the Alabama Department of Conservation  
and Natural Resources  
64 North Union Street, Suite 464  
Montgomery, AL 36130  
Phone (334) 242-3484  
Fax (334) 242-0999

# State Lands Division - 2020-2025 Hunting Lease Bid Map

**#110 - Mobile County**  
**Approximately 80 ± Acres**  
**\*NO PUBLIC ACCESS\***



**Approximate Boundary**



This map is an approximation for general illustration purposes only and, accordingly, should not be utilized or otherwise relied upon for any purpose. DCNR and its affiliates assume no responsibility for any inaccuracies as to boundary lines, parcel ownership, or other information contained within or depicted on the map.

1S 2W 4


1S 2W 8

1S 2W 9

Log Creek

1S 2W 10

Lat 30.9720° North  
Lon -88.1830° West



**1 inch = 440 yards**

**0 440 880**  
Yards

## State Lands Division

of the Alabama Department of Conservation  
and Natural Resources  
64 North Union Street, Suite 464  
Montgomery, AL 36130  
Phone (334) 242-3484  
Fax (334) 242-0999



# State Lands Division - 2020-2025 Hunting Lease Bid Map

**#111 - Mobile County**  
**Approximately 160 ± Acres**  
**\*NO PUBLIC ACCESS\***



## Approximate Boundary



This map is an approximation for general illustration purposes only and, accordingly, should not be utilized or otherwise relied upon for any purpose. DCNR and its affiliates assume no responsibility for any inaccuracies as to boundary lines, parcel ownership, or other information contained within or depicted on the map.

2N 4W 20

2N 4W 21

2N 4W 22

Lat 31.1070° North  
Lon -88.3980° West

2N 4W 29

2N 4W 28

2N 4W 27

Jeffries Hwy

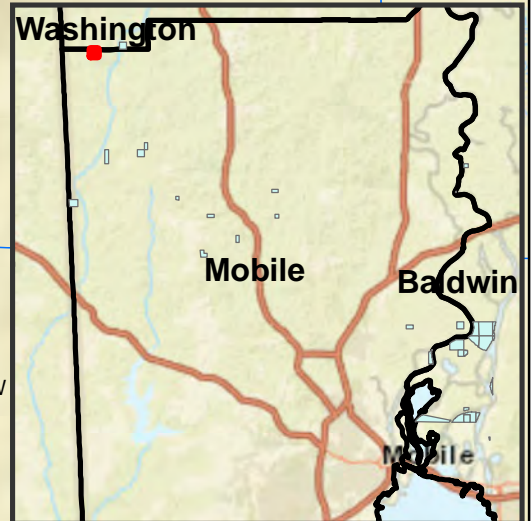
1 inch = 440 yards

0 440 880  
Yards

### State Lands Division

of the Alabama Department of Conservation  
and Natural Resources  
64 North Union Street, Suite 464  
Montgomery, AL 36130  
Phone (334) 242-3484  
Fax (334) 242-0999

2N 4W





# State Lands Division - 2020-2025 Hunting Lease Bid Map

**#112 - Mobile County**  
**Approximately 96 ± Acres**  
**\*NO PUBLIC ACCESS\***  
**BOW HUNTING ONLY!**

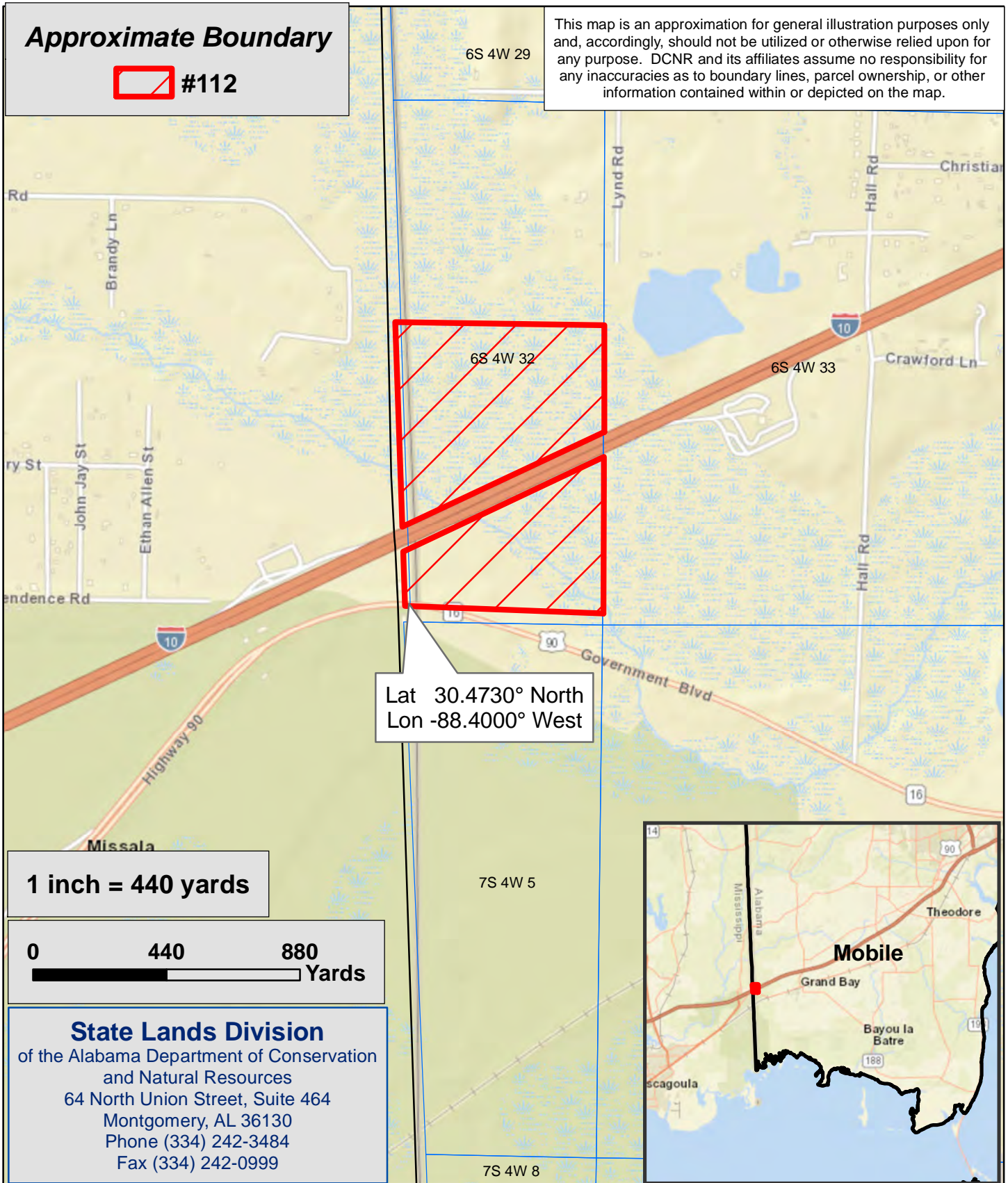


**Approximate Boundary**



**#112**

This map is an approximation for general illustration purposes only and, accordingly, should not be utilized or otherwise relied upon for any purpose. DCNR and its affiliates assume no responsibility for any inaccuracies as to boundary lines, parcel ownership, or other information contained within or depicted on the map.



Lat 30.4730° North  
Lon -88.4000° West

**1 inch = 440 yards**



**State Lands Division**  
of the Alabama Department of Conservation  
and Natural Resources  
64 North Union Street, Suite 464  
Montgomery, AL 36130  
Phone (334) 242-3484  
Fax (334) 242-0999



# State Lands Division - 2020-2025 Hunting Lease Bid Map

## #113 - Morgan County Approximately 80 ± Acres \*NO PUBLIC ACCESS\*

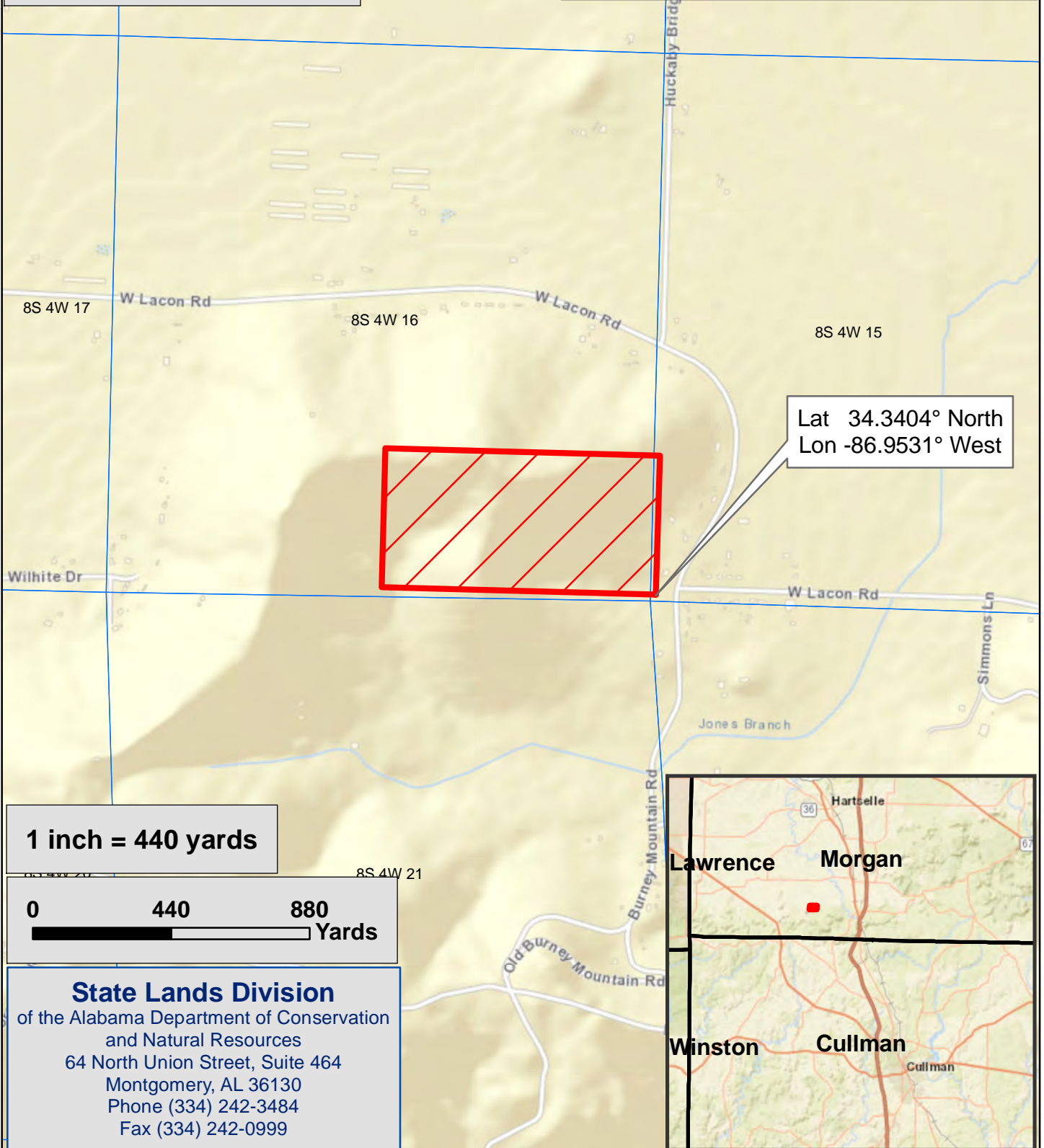


### Approximate Boundary

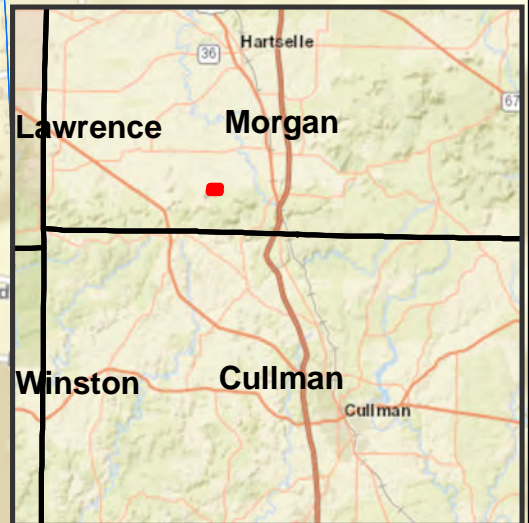



8S 4W 9

This map is an approximation for general illustration purposes only and, accordingly, should not be utilized or otherwise relied upon for any purpose. DCNR and its affiliates assume no responsibility for any inaccuracies as to boundary lines, parcel ownership, or other information contained within or depicted on the map.



1 inch = 440 yards



**State Lands Division**  
of the Alabama Department of Conservation  
and Natural Resources  
64 North Union Street, Suite 464  
Montgomery, AL 36130  
Phone (334) 242-3484  
Fax (334) 242-0999

# State Lands Division - 2020-2025 Hunting Lease Bid Map

## #114 - Morgan County Approximately 120 ± Acres

### \*NO PUBLIC ACCESS\*

### Alabama Department of Mental Health Institutional Land

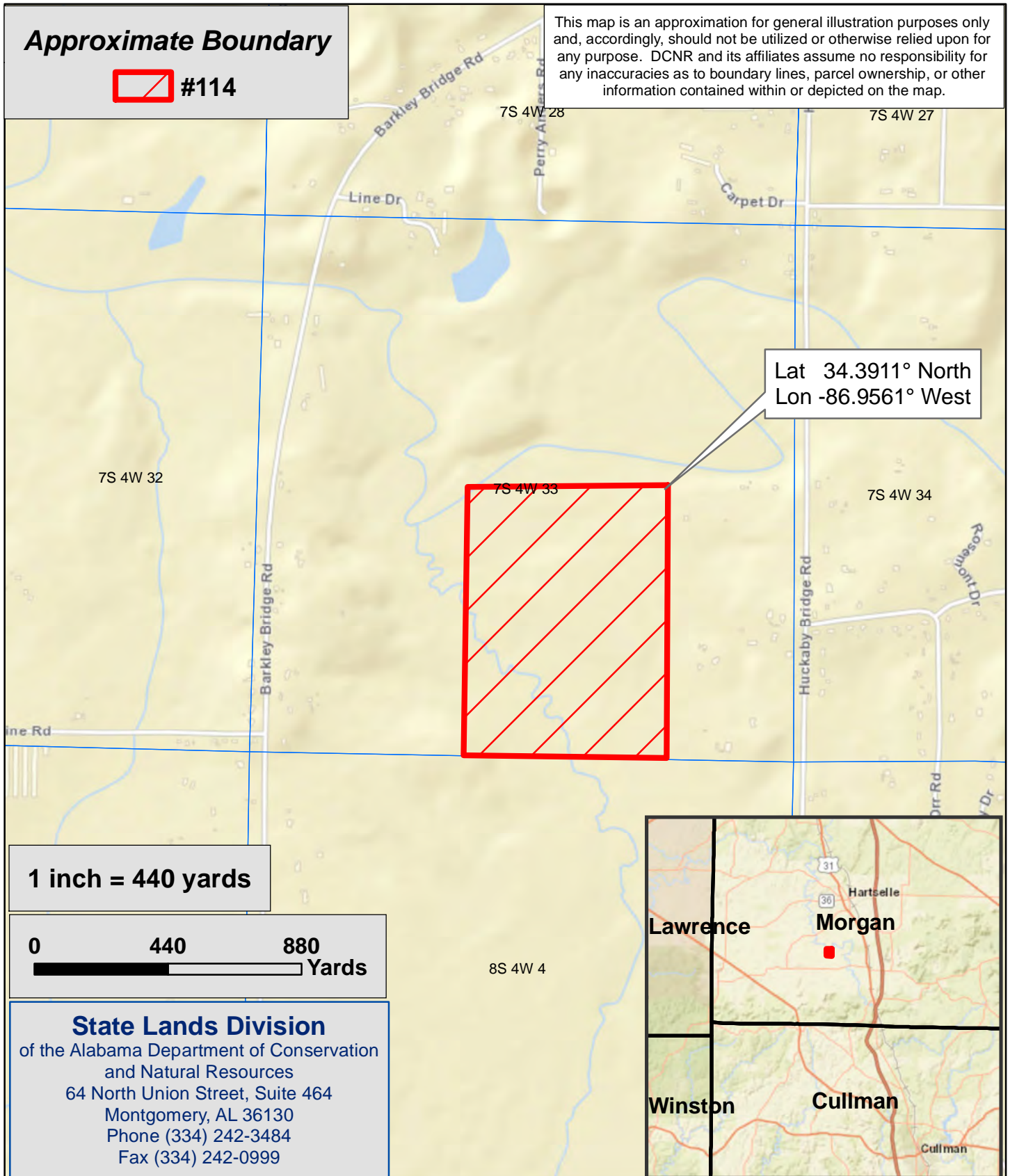


**Approximate Boundary**

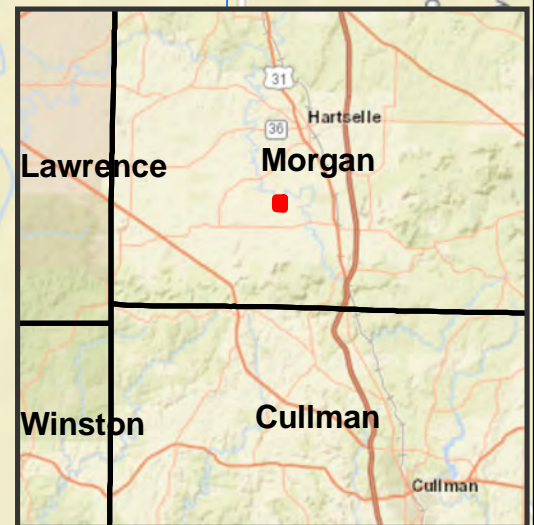



**#114**

This map is an approximation for general illustration purposes only and, accordingly, should not be utilized or otherwise relied upon for any purpose. DCNR and its affiliates assume no responsibility for any inaccuracies as to boundary lines, parcel ownership, or other information contained within or depicted on the map.



**1 inch = 440 yards**



**State Lands Division**  
of the Alabama Department of Conservation  
and Natural Resources  
64 North Union Street, Suite 464  
Montgomery, AL 36130  
Phone (334) 242-3484  
Fax (334) 242-0999

# State Lands Division - 2020-2025 Hunting Lease Bid Map

## #115- Shelby County Approximately 80 ± Acres \*NO PUBLIC ACCESS\*

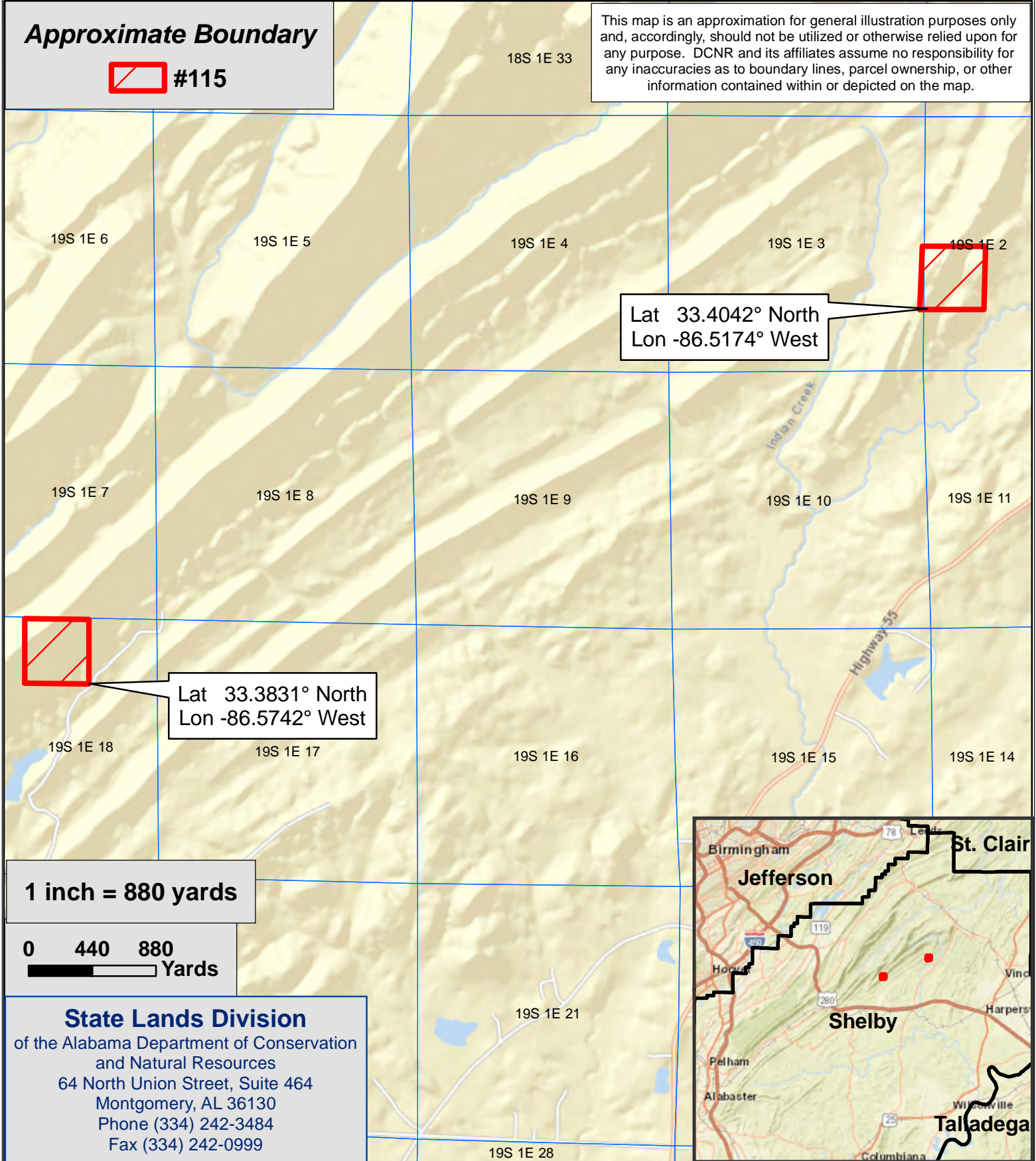


### Approximate Boundary



#115


This map is an approximation for general illustration purposes only and, accordingly, should not be utilized or otherwise relied upon for any purpose. DCNR and its affiliates assume no responsibility for any inaccuracies as to boundary lines, parcel ownership, or other information contained within or depicted on the map.



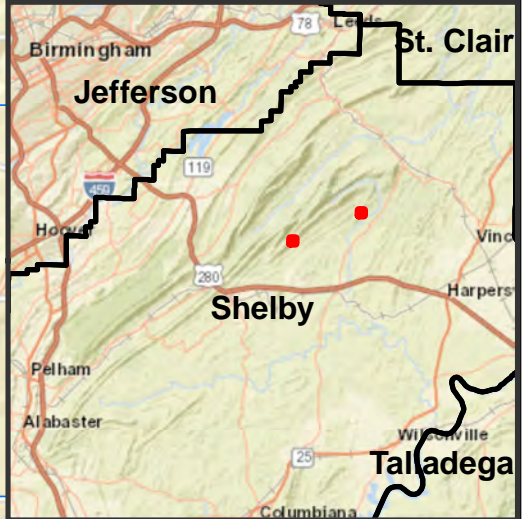
Lat 33.4042° North  
Lon -86.5174° West

Lat 33.3831° North  
Lon -86.5742° West

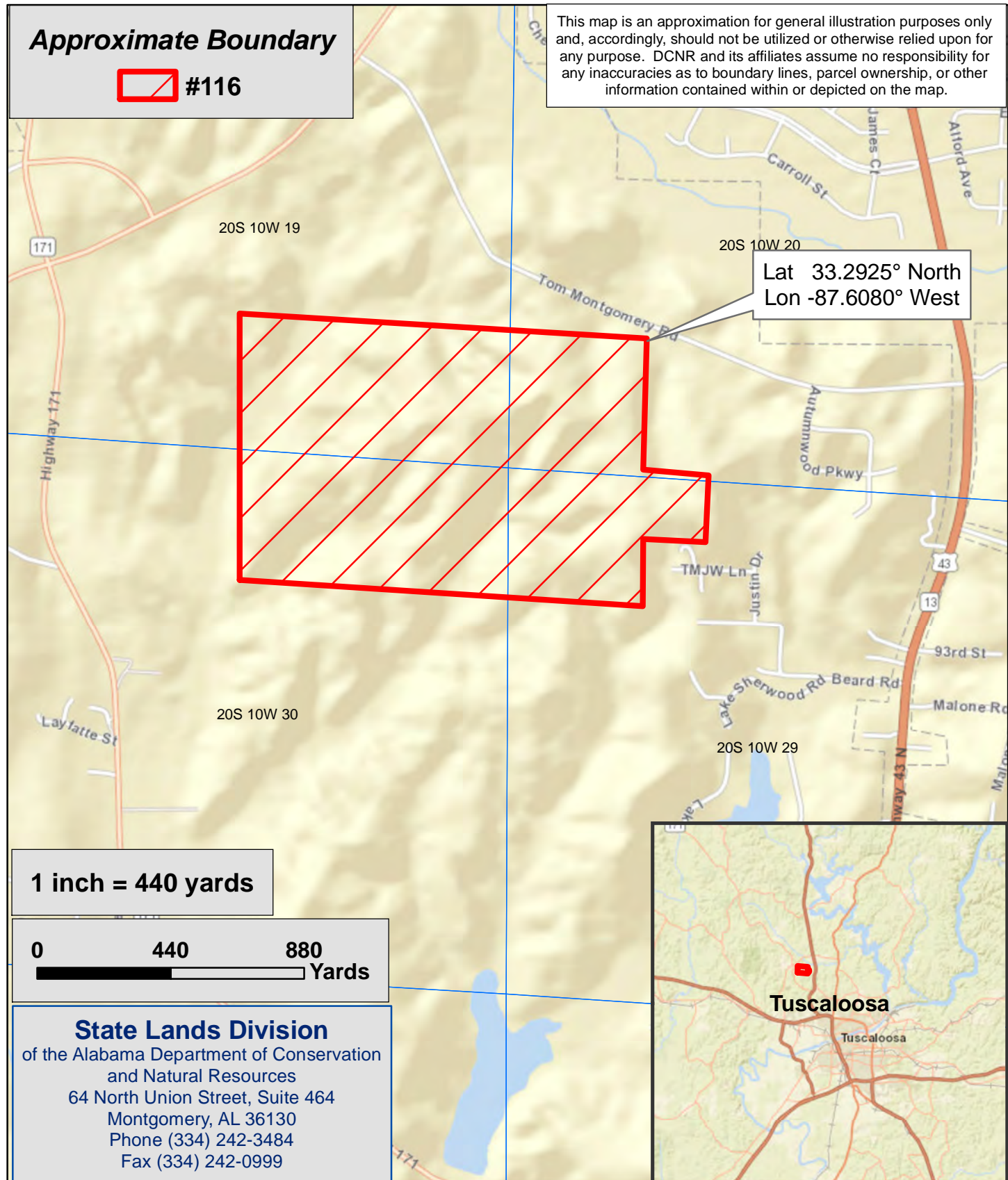
1 inch = 880 yards



**State Lands Division**  
of the Alabama Department of Conservation  
and Natural Resources  
64 North Union Street, Suite 464  
Montgomery, AL 36130  
Phone (334) 242-3484  
Fax (334) 242-0999



**State Lands Division - 2020-2025 Hunting Lease Bid Map**  
**#116 - Tuscaloosa County**  
**Approximately 249 ± Acres**  
**\*NO PUBLIC ACCESS\***  
**Alabama Department of Mental Health Institutional Land**




**Approximate Boundary**

 **#116**

This map is an approximation for general illustration purposes only and, accordingly, should not be utilized or otherwise relied upon for any purpose. DCNR and its affiliates assume no responsibility for any inaccuracies as to boundary lines, parcel ownership, or other information contained within or depicted on the map.

Lat 33.2925° North  
 Lon -87.6080° West

**1 inch = 440 yards**

**0 440 880**  
 **Yards**

**State Lands Division**  
 of the Alabama Department of Conservation  
 and Natural Resources  
 64 North Union Street, Suite 464  
 Montgomery, AL 36130  
 Phone (334) 242-3484  
 Fax (334) 242-0999



# State Lands Division - 2020-2025 Hunting Lease Bid Map

## #117 - Tuscaloosa County

Approximately 426 ± Acres

**\*NO PUBLIC ACCESS\***

**Alabama Department of Mental Health Institutional Land**

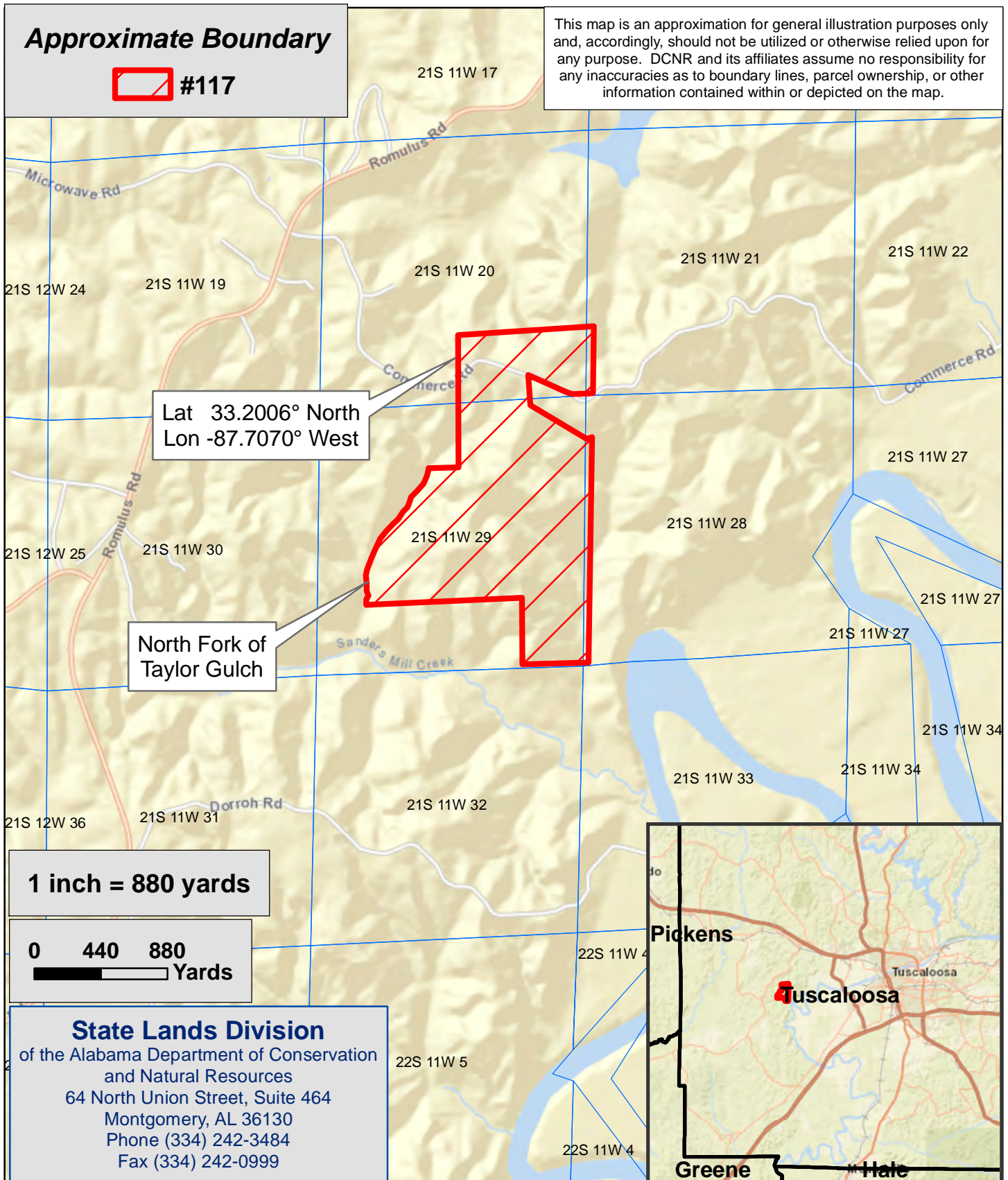


### Approximate Boundary



#117

This map is an approximation for general illustration purposes only and, accordingly, should not be utilized or otherwise relied upon for any purpose. DCNR and its affiliates assume no responsibility for any inaccuracies as to boundary lines, parcel ownership, or other information contained within or depicted on the map.



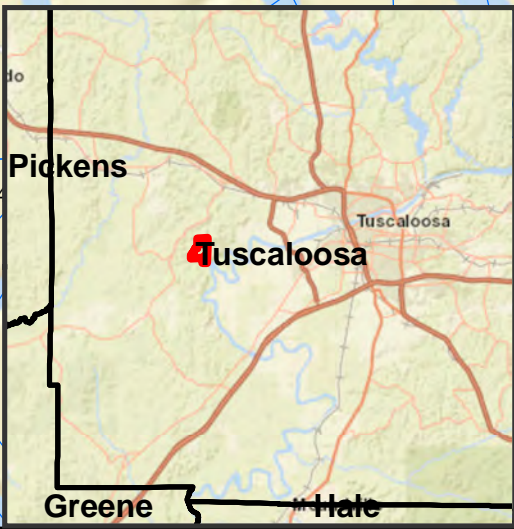
Lat 33.2006° North  
Lon -87.7070° West

North Fork of  
Taylor Gulch

**1 inch = 880 yards**

**0 440 880**  
Yards

**State Lands Division**  
of the Alabama Department of Conservation  
and Natural Resources  
64 North Union Street, Suite 464  
Montgomery, AL 36130  
Phone (334) 242-3484  
Fax (334) 242-0999



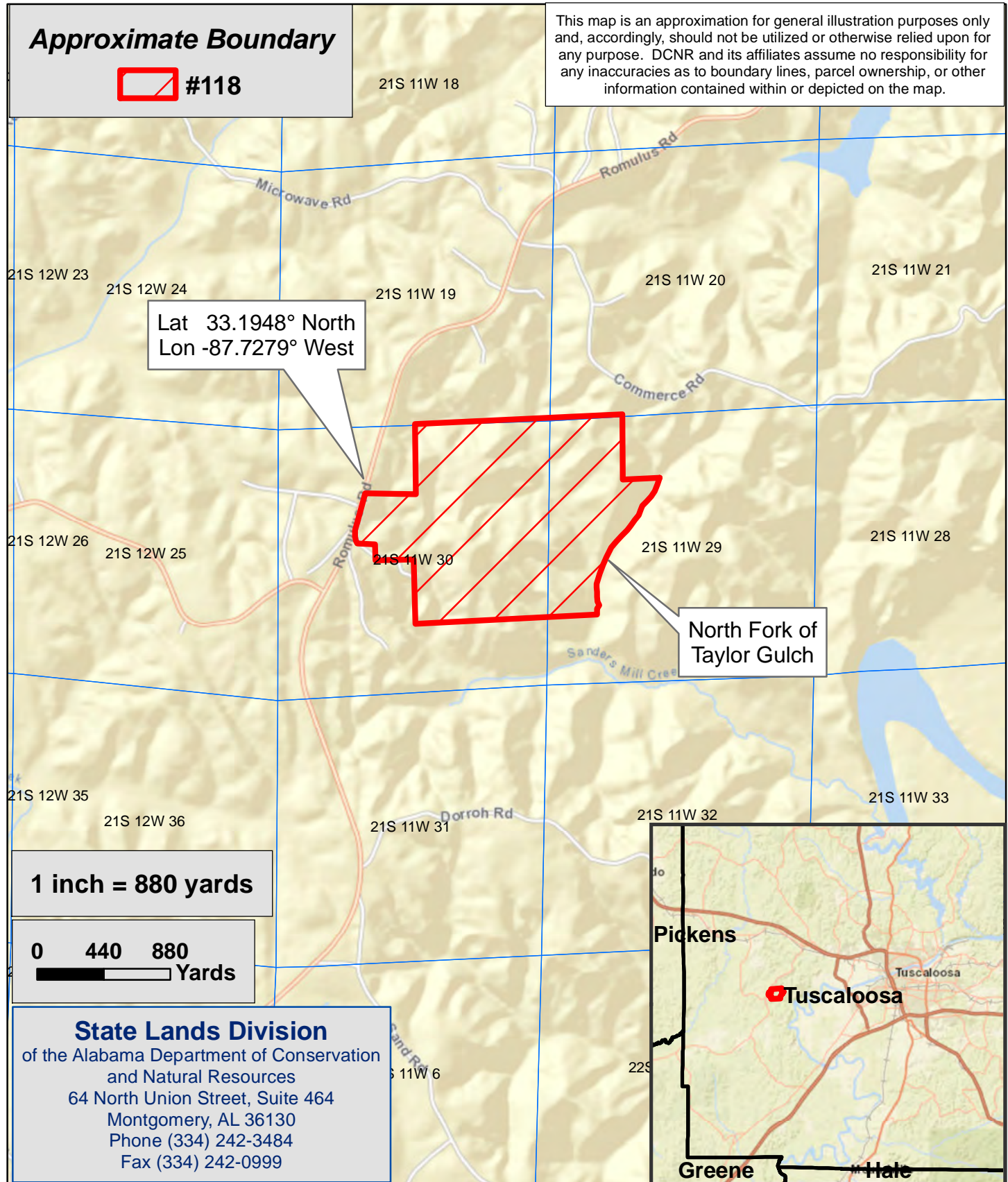
# State Lands Division - 2020-2025 Hunting Lease Bid Map

## #118 - Tuscaloosa County

### Approximately 401 ± Acres

**\*NO PUBLIC ACCESS\***

### Alabama Department of Mental Health Institutional Land



**Approximate Boundary**

**#118**

This map is an approximation for general illustration purposes only and, accordingly, should not be utilized or otherwise relied upon for any purpose. DCNR and its affiliates assume no responsibility for any inaccuracies as to boundary lines, parcel ownership, or other information contained within or depicted on the map.

Lat 33.1948° North  
Lon -87.7279° West

North Fork of  
Taylor Gulch

**1 inch = 880 yards**

**0 440 880**  
 **Yards**

**State Lands Division**  
of the Alabama Department of Conservation  
and Natural Resources  
64 North Union Street, Suite 464  
Montgomery, AL 36130  
Phone (334) 242-3484  
Fax (334) 242-0999



# State Lands Division - 2020-2025 Hunting Lease Bid Map

## #119 - Walker County Approximately 40 ± Acres \*NO PUBLIC ACCESS\*



### Approximate Boundary



#119

This map is an approximation for general illustration purposes only and, accordingly, should not be utilized or otherwise relied upon for any purpose. DCNR and its affiliates assume no responsibility for any inaccuracies as to boundary lines, parcel ownership, or other information contained within or depicted on the map.

12S 9W 14

Lat 33.9870° North  
Lon -87.4529° West

12S 9W 22

12S 9W 23

12S 9W 24

ings Rd

New Oak Grove Rd

Twin Valley Rd

Popular Springs Rd

Blackwater Creek

1 inch = 440 yards

0 440 880  
Yards

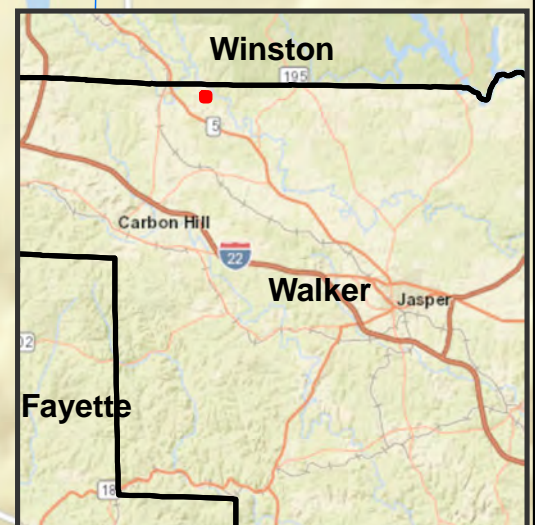
### State Lands Division

of the Alabama Department of Conservation  
and Natural Resources  
64 North Union Street, Suite 464  
Montgomery, AL 36130  
Phone (334) 242-3484  
Fax (334) 242-0999

12S 9W 26

Busby Church Rd

Highway 5





# State Lands Division - 2020-2025 Hunting Lease Bid Map

## #120 - Walker County Approximately 40 ± Acres \*NO PUBLIC ACCESS\*

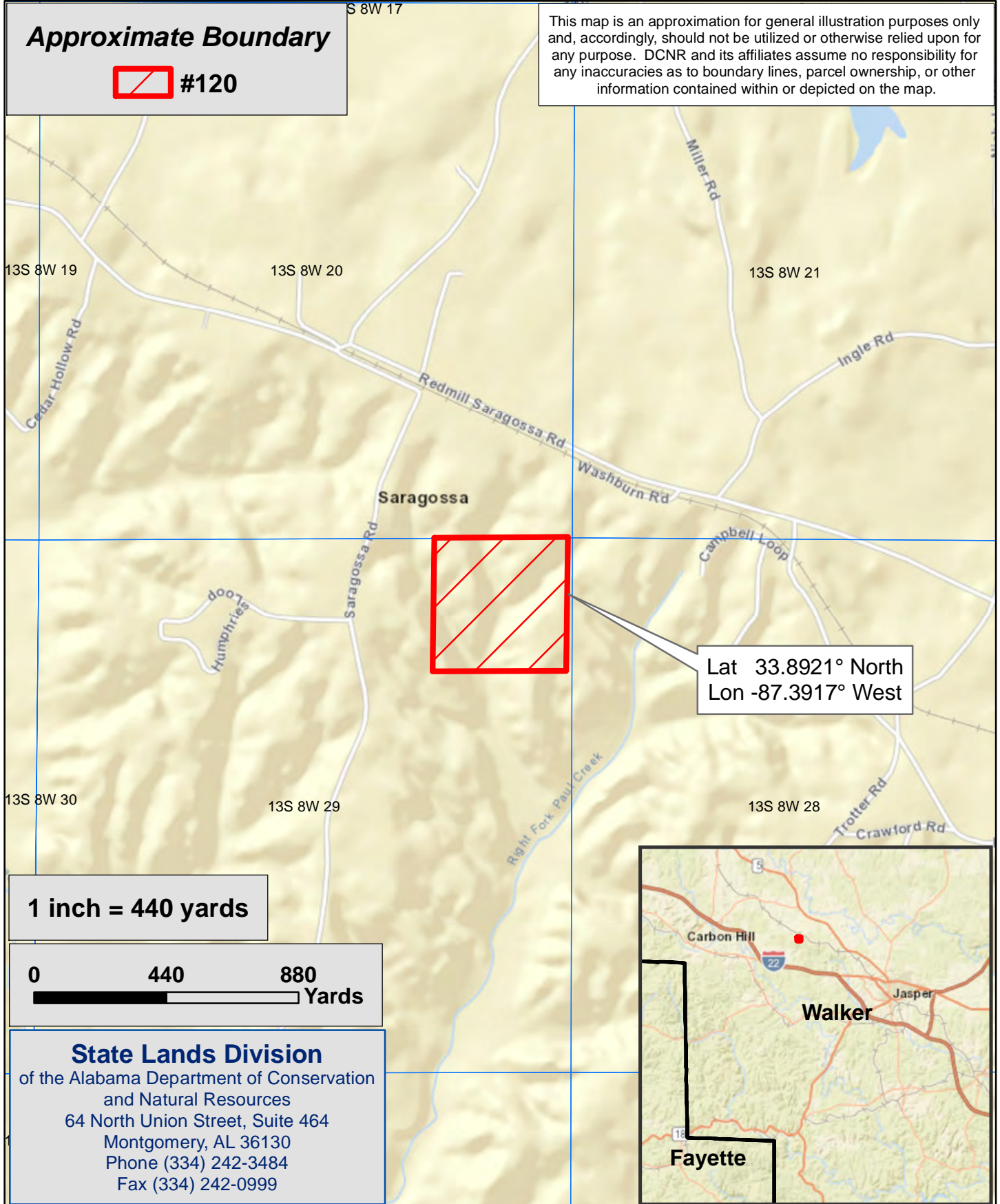


### Approximate Boundary



#120

This map is an approximation for general illustration purposes only and, accordingly, should not be utilized or otherwise relied upon for any purpose. DCNR and its affiliates assume no responsibility for any inaccuracies as to boundary lines, parcel ownership, or other information contained within or depicted on the map.



Lat 33.8921° North  
Lon -87.3917° West

1 inch = 440 yards



**State Lands Division**  
of the Alabama Department of Conservation  
and Natural Resources  
64 North Union Street, Suite 464  
Montgomery, AL 36130  
Phone (334) 242-3484  
Fax (334) 242-0999



# State Lands Division - 2020-2025 Hunting Lease Bid Map

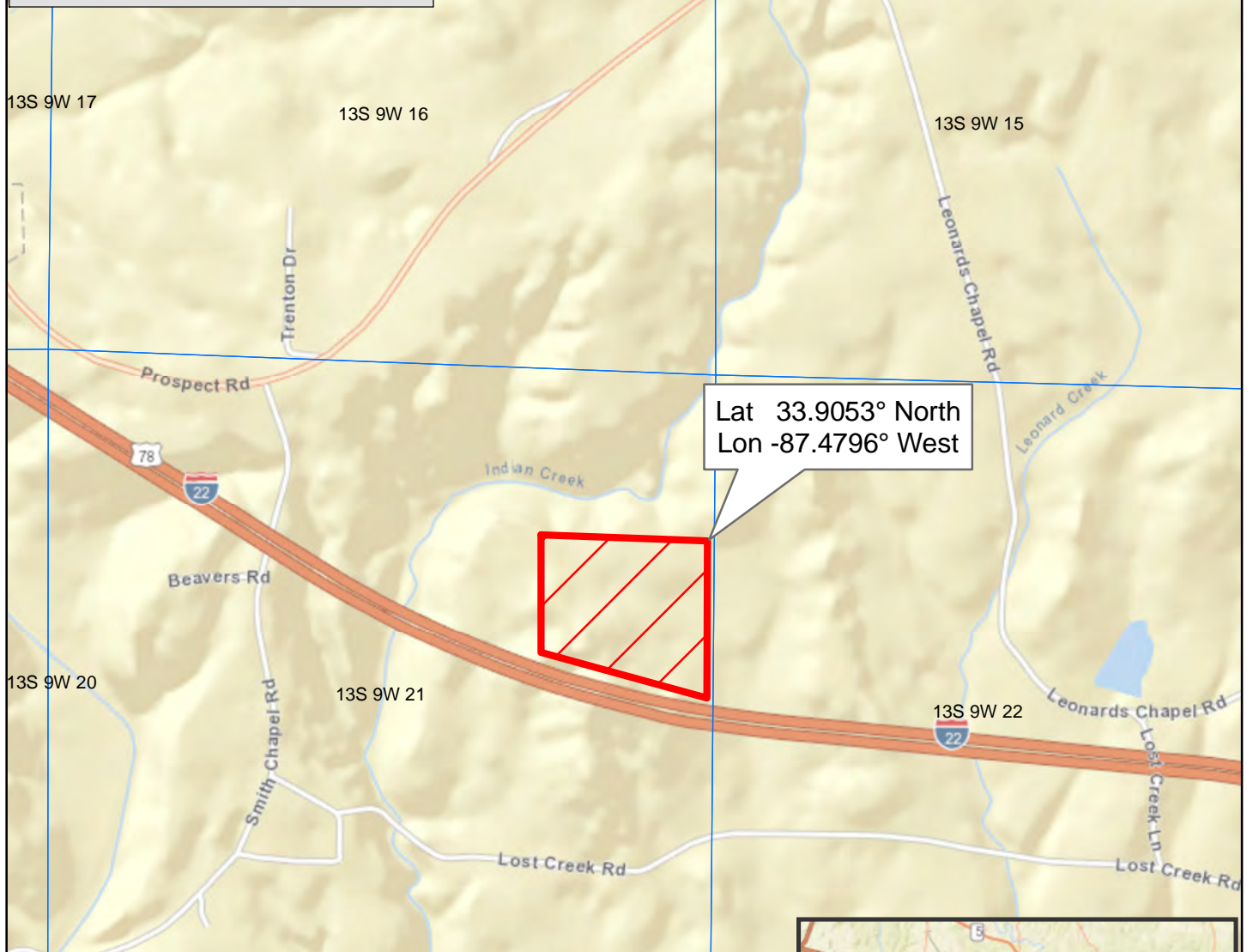
## #121 - Walker County Approximately 34 ± Acres \*NO PUBLIC ACCESS\*



### Approximate Boundary



This map is an approximation for general illustration purposes only and, accordingly, should not be utilized or otherwise relied upon for any purpose. DCNR and its affiliates assume no responsibility for any inaccuracies as to boundary lines, parcel ownership, or other information contained within or depicted on the map.

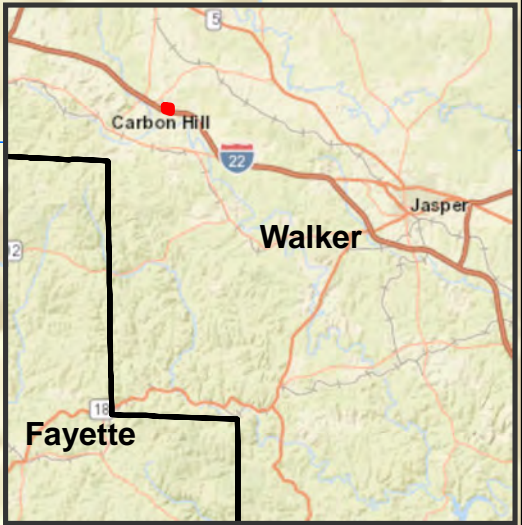


Lat 33.9053° North  
Lon -87.4796° West

1 inch = 440 yards



**State Lands Division**  
of the Alabama Department of Conservation  
and Natural Resources  
64 North Union Street, Suite 464  
Montgomery, AL 36130  
Phone (334) 242-3484  
Fax (334) 242-0999



# State Lands Division - 2020-2025 Hunting Lease Bid Map

## #122 - Walker County Approximately 83 ± Acres \*NO PUBLIC ACCESS\*

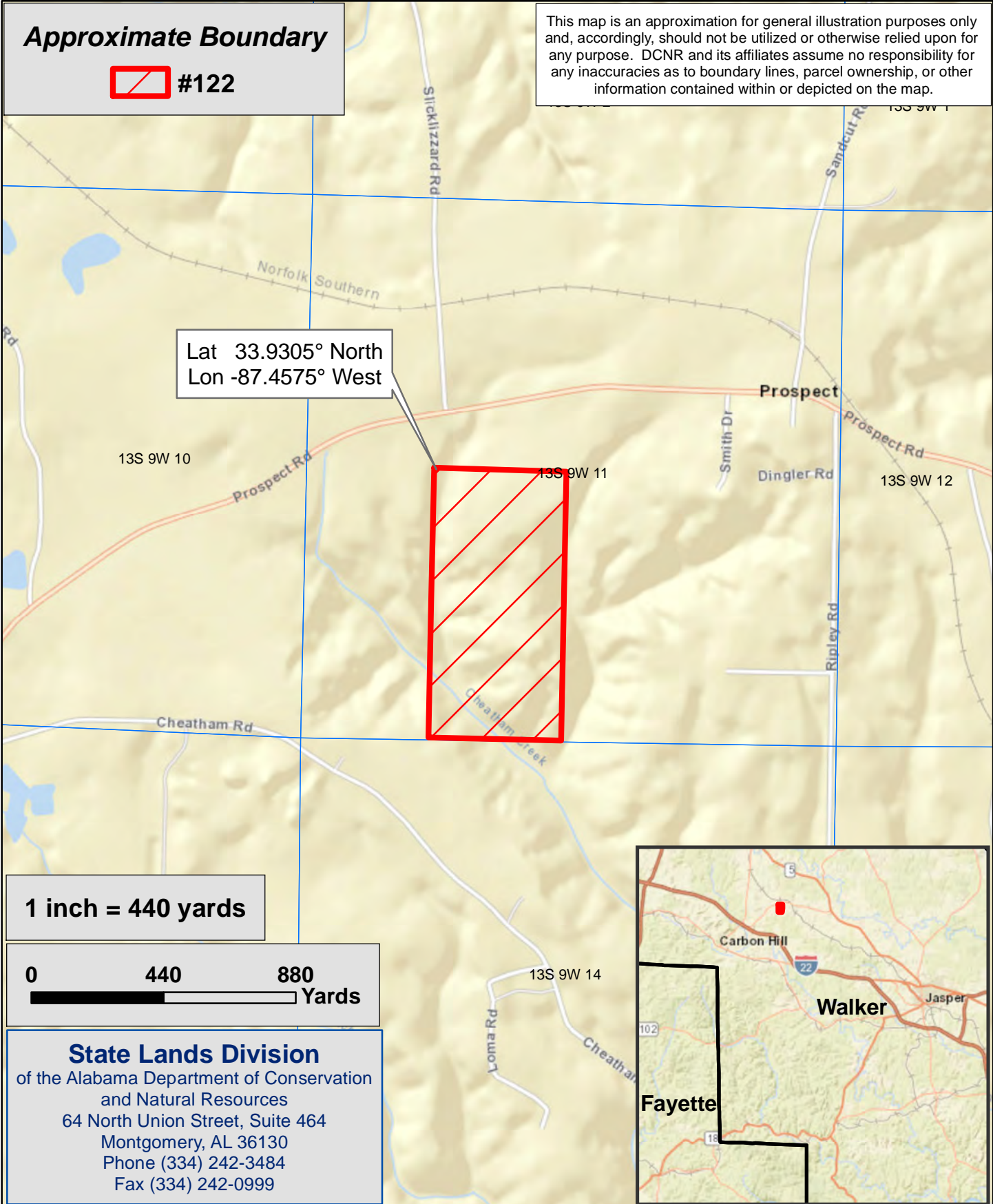


**Approximate Boundary**



This map is an approximation for general illustration purposes only and, accordingly, should not be utilized or otherwise relied upon for any purpose. DCNR and its affiliates assume no responsibility for any inaccuracies as to boundary lines, parcel ownership, or other information contained within or depicted on the map.

Lat 33.9305° North  
Lon -87.4575° West



**1 inch = 440 yards**



**State Lands Division**  
of the Alabama Department of Conservation  
and Natural Resources  
64 North Union Street, Suite 464  
Montgomery, AL 36130  
Phone (334) 242-3484  
Fax (334) 242-0999

# State Lands Division - 2020-2025 Hunting Lease Bid Map

## #123 - Walker County

Approximately 207 ± Acres

**\*NO PUBLIC ACCESS\***

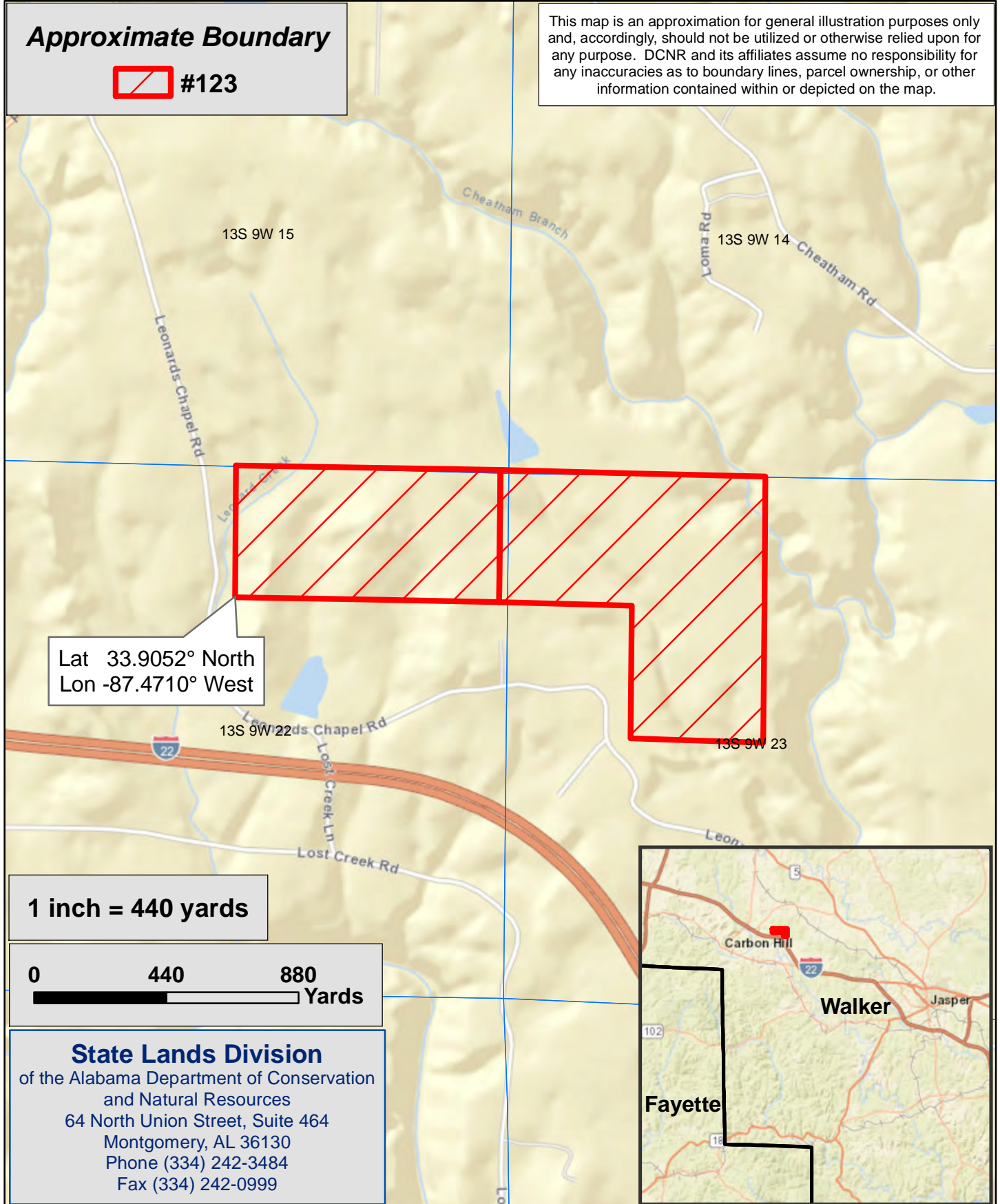


### Approximate Boundary



#123

This map is an approximation for general illustration purposes only and, accordingly, should not be utilized or otherwise relied upon for any purpose. DCNR and its affiliates assume no responsibility for any inaccuracies as to boundary lines, parcel ownership, or other information contained within or depicted on the map.




13S 9W 15

13S 9W 14

13S 9W 23

Lat 33.9052° North  
Lon -87.4710° West

1 inch = 440 yards



**State Lands Division**  
of the Alabama Department of Conservation  
and Natural Resources  
64 North Union Street, Suite 464  
Montgomery, AL 36130  
Phone (334) 242-3484  
Fax (334) 242-0999

# State Lands Division - 2020-2025 Hunting Lease Bid Map

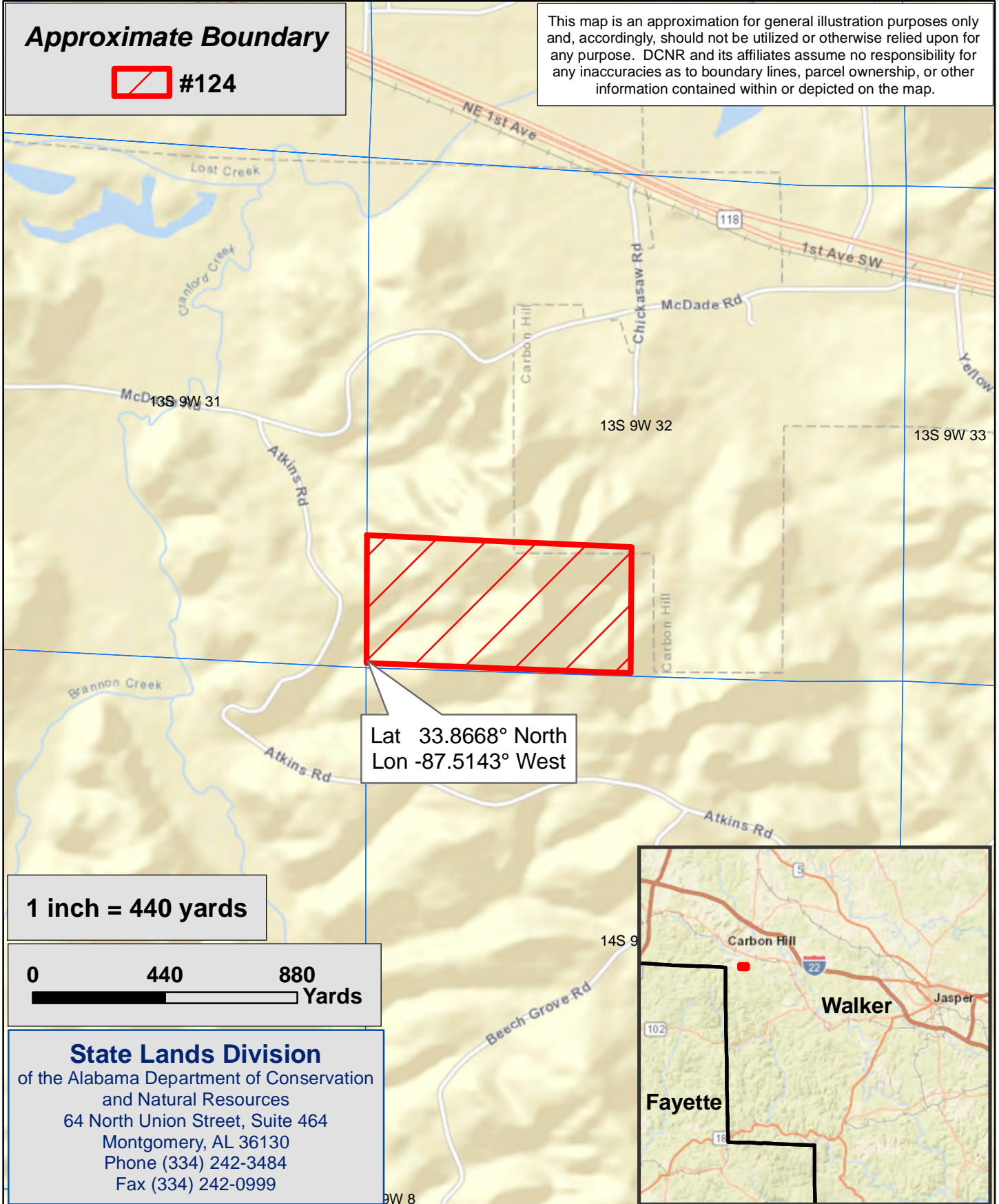
## #124 - Walker County Approximately 75 ± Acres \*NO PUBLIC ACCESS\*



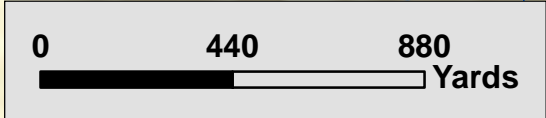
### Approximate Boundary



This map is an approximation for general illustration purposes only and, accordingly, should not be utilized or otherwise relied upon for any purpose. DCNR and its affiliates assume no responsibility for any inaccuracies as to boundary lines, parcel ownership, or other information contained within or depicted on the map.



1 inch = 440 yards



**State Lands Division**  
of the Alabama Department of Conservation  
and Natural Resources  
64 North Union Street, Suite 464  
Montgomery, AL 36130  
Phone (334) 242-3484  
Fax (334) 242-0999

# State Lands Division - 2020-2025 Hunting Lease Bid Map

## #125 - Walker County Approximately 120 ± Acres \*NO PUBLIC ACCESS\*



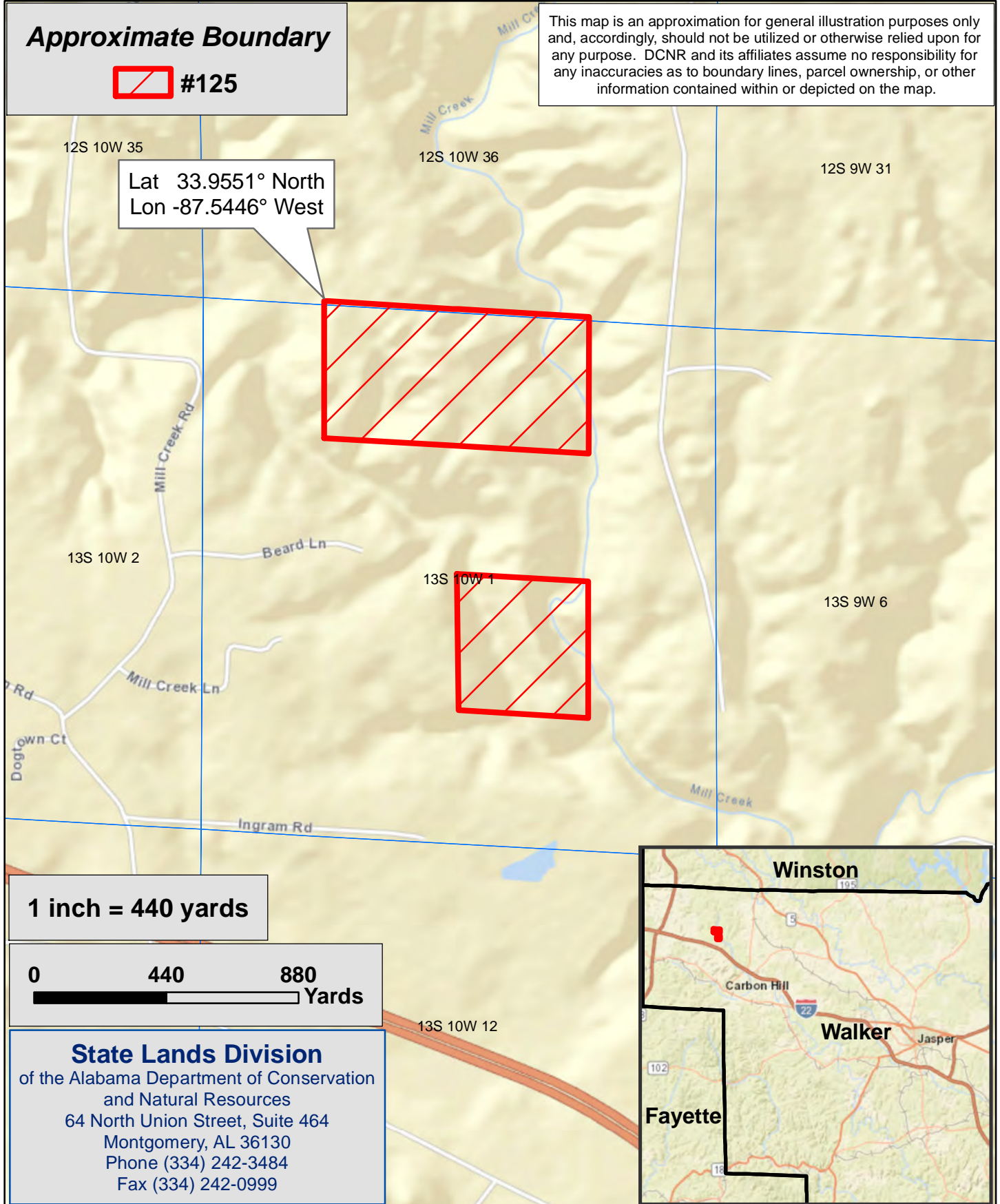
### Approximate Boundary




#125

This map is an approximation for general illustration purposes only and, accordingly, should not be utilized or otherwise relied upon for any purpose. DCNR and its affiliates assume no responsibility for any inaccuracies as to boundary lines, parcel ownership, or other information contained within or depicted on the map.

Lat 33.9551° North  
Lon -87.5446° West



1 inch = 440 yards



**State Lands Division**  
of the Alabama Department of Conservation  
and Natural Resources  
64 North Union Street, Suite 464  
Montgomery, AL 36130  
Phone (334) 242-3484  
Fax (334) 242-0999

# State Lands Division - 2020-2025 Hunting Lease Bid Map

## #126 - Walker County

Approximately 320 ± Acres

**\*NO PUBLIC ACCESS\***

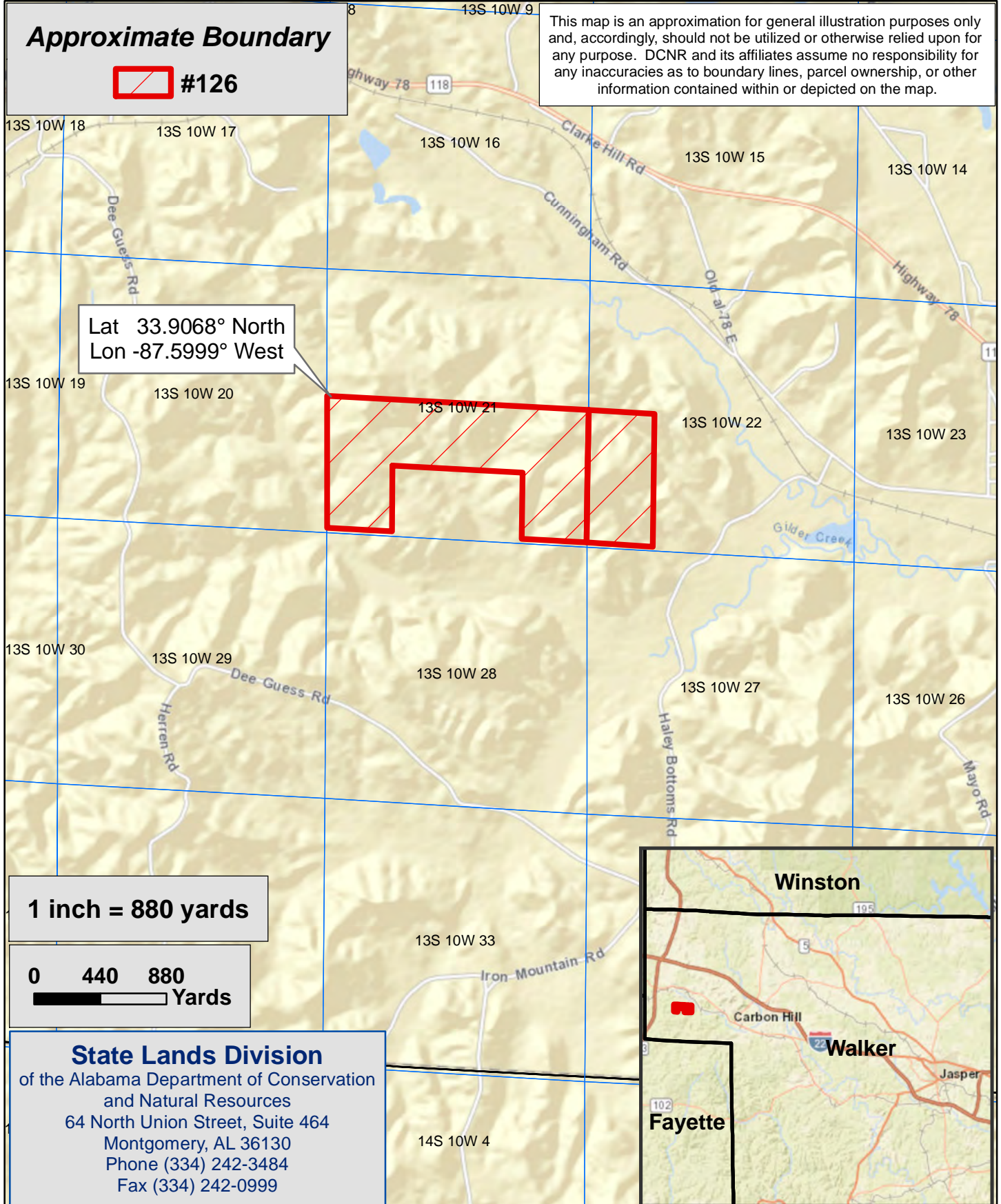


### Approximate Boundary



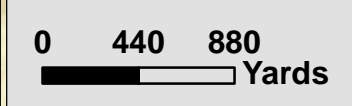
#126

This map is an approximation for general illustration purposes only and, accordingly, should not be utilized or otherwise relied upon for any purpose. DCNR and its affiliates assume no responsibility for any inaccuracies as to boundary lines, parcel ownership, or other information contained within or depicted on the map.



Lat 33.9068° North  
Lon -87.5999° West

1 inch = 880 yards



**State Lands Division**  
of the Alabama Department of Conservation  
and Natural Resources  
64 North Union Street, Suite 464  
Montgomery, AL 36130  
Phone (334) 242-3484  
Fax (334) 242-0999

# State Lands Division - 2020-2025 Hunting Lease Bid Map

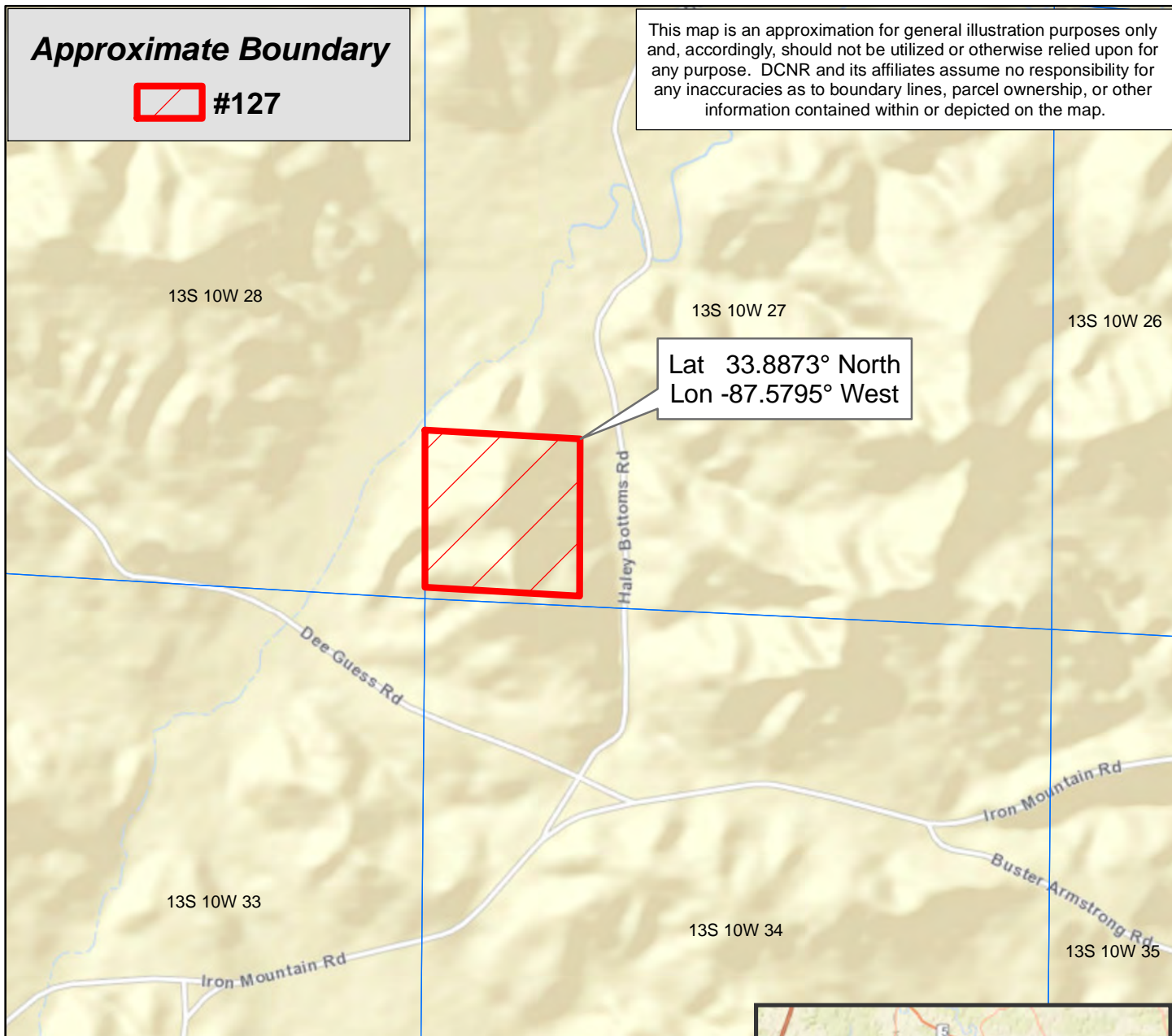
## #127 - Walker County Approximately 40 ± Acres \*NO PUBLIC ACCESS\*



### Approximate Boundary



This map is an approximation for general illustration purposes only and, accordingly, should not be utilized or otherwise relied upon for any purpose. DCNR and its affiliates assume no responsibility for any inaccuracies as to boundary lines, parcel ownership, or other information contained within or depicted on the map.

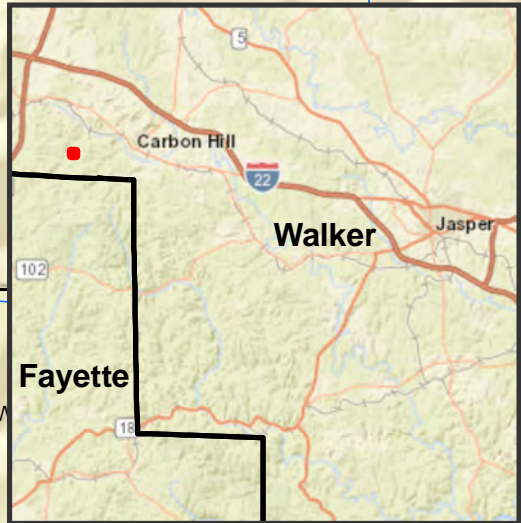


Lat 33.8873° North  
Lon -87.5795° West

1 inch = 440 yards



**State Lands Division**  
of the Alabama Department of Conservation  
and Natural Resources  
64 North Union Street, Suite 464  
Montgomery, AL 36130  
Phone (334) 242-3484  
Fax (334) 242-0999





# State Lands Division - 2020-2025 Hunting Lease Bid Map

## #128 - Walker County

Approximately 121 ± Acres

**\*NO PUBLIC ACCESS\***

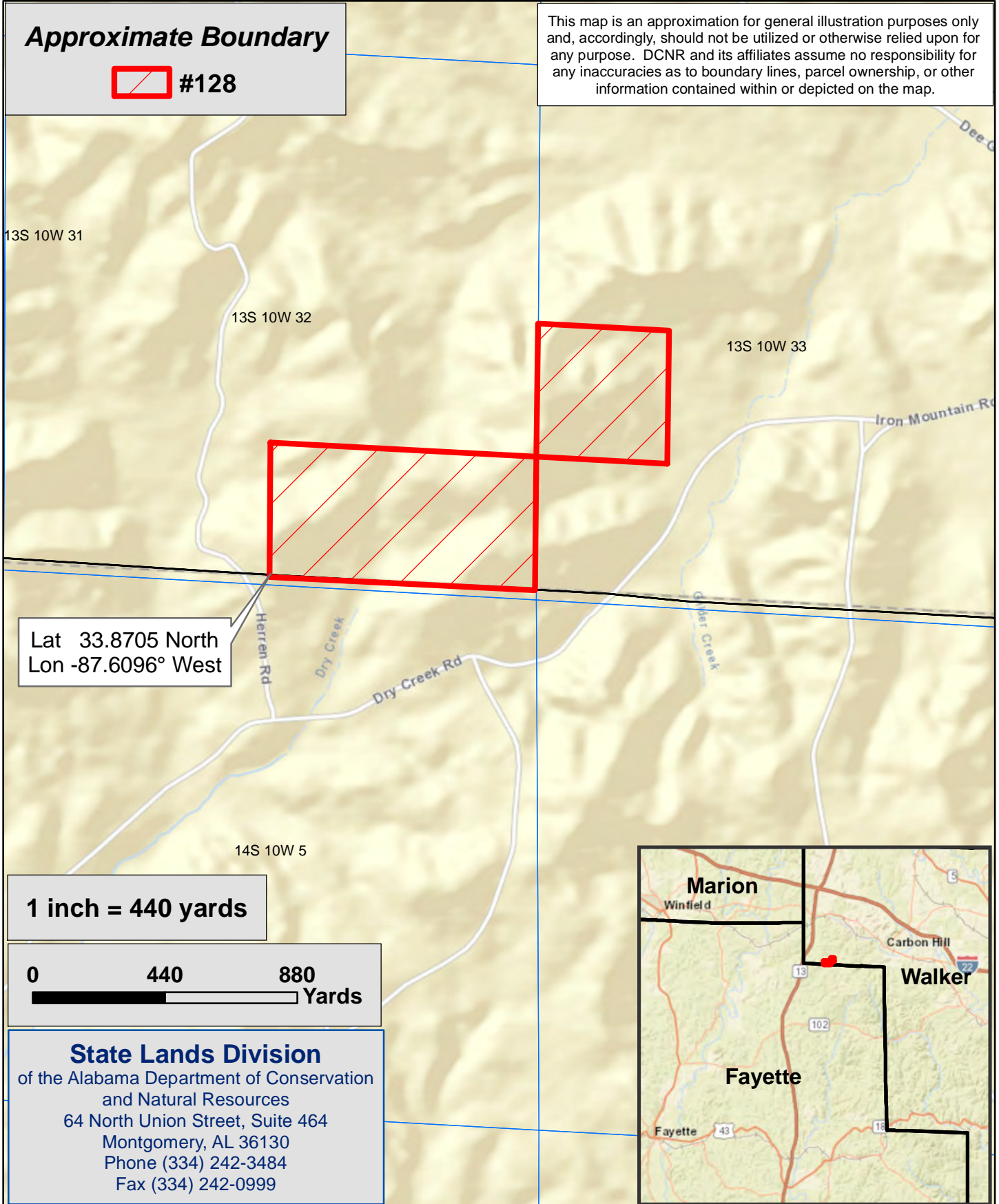


### Approximate Boundary



#128

This map is an approximation for general illustration purposes only and, accordingly, should not be utilized or otherwise relied upon for any purpose. DCNR and its affiliates assume no responsibility for any inaccuracies as to boundary lines, parcel ownership, or other information contained within or depicted on the map.



Lat 33.8705 North  
Lon -87.6096° West

1 inch = 440 yards

0 440 880  
Yards

**State Lands Division**  
of the Alabama Department of Conservation  
and Natural Resources  
64 North Union Street, Suite 464  
Montgomery, AL 36130  
Phone (334) 242-3484  
Fax (334) 242-0999

# State Lands Division - 2020-2025 Hunting Lease Bid Map

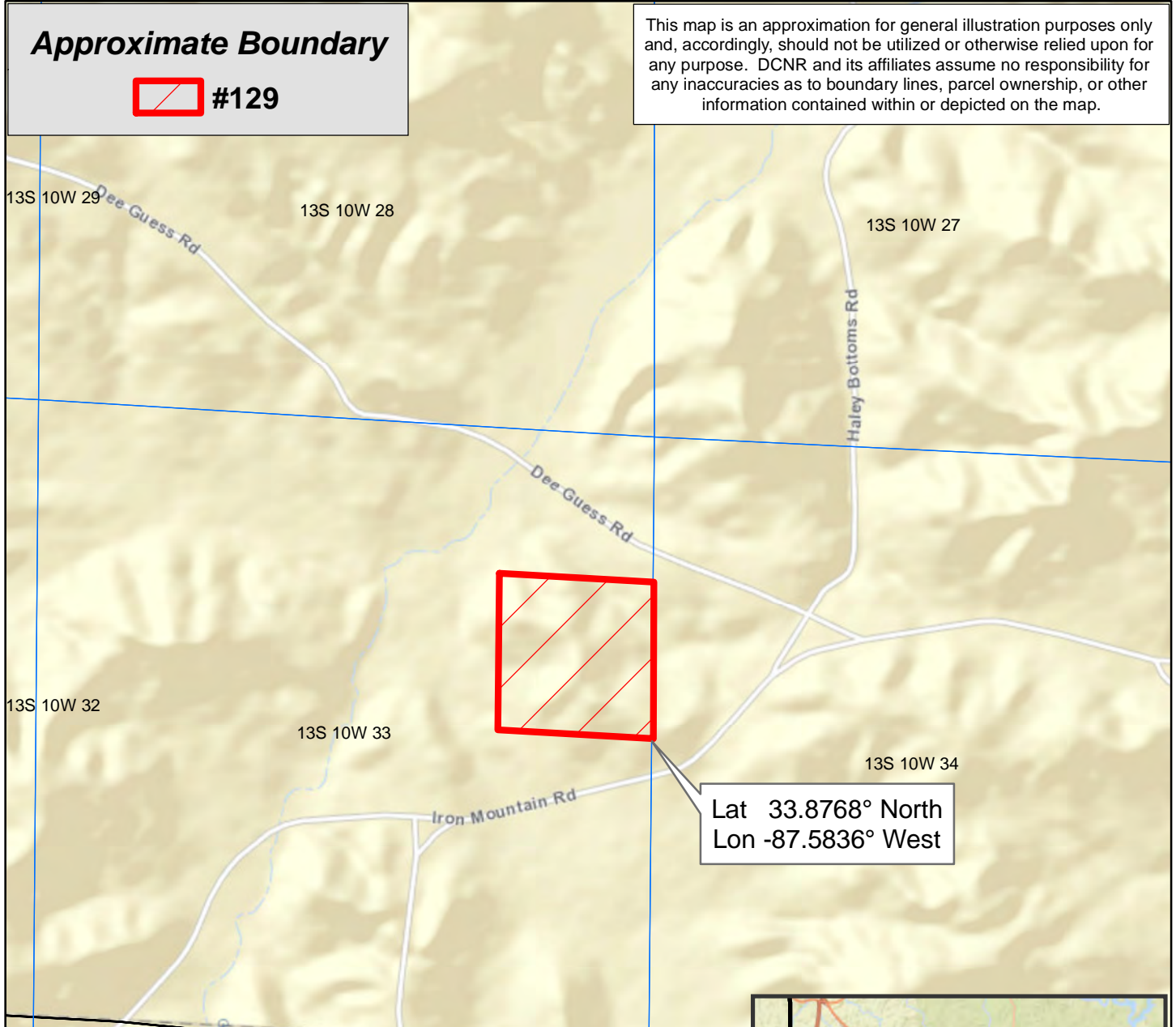
## #129 - Walker County Approximately 40 ± Acres \*NO PUBLIC ACCESS\*



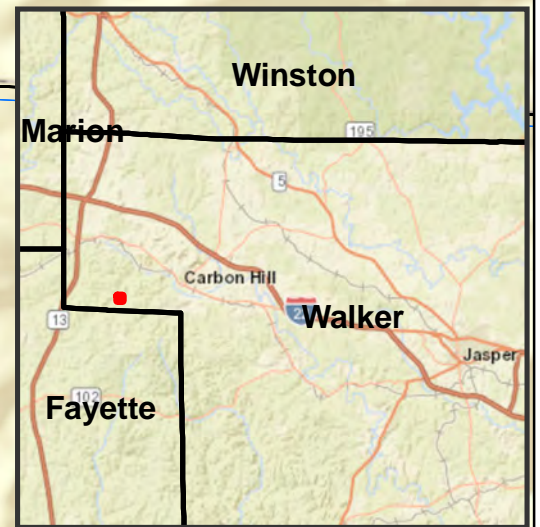

### Approximate Boundary



This map is an approximation for general illustration purposes only and, accordingly, should not be utilized or otherwise relied upon for any purpose. DCNR and its affiliates assume no responsibility for any inaccuracies as to boundary lines, parcel ownership, or other information contained within or depicted on the map.



1 inch = 440 yards



**State Lands Division**  
of the Alabama Department of Conservation  
and Natural Resources  
64 North Union Street, Suite 464  
Montgomery, AL 36130  
Phone (334) 242-3484  
Fax (334) 242-0999

# State Lands Division - 2020-2025 Hunting Lease Bid Map

## #130 - Walker County Approximately 40 ± Acres \*NO PUBLIC ACCESS\*

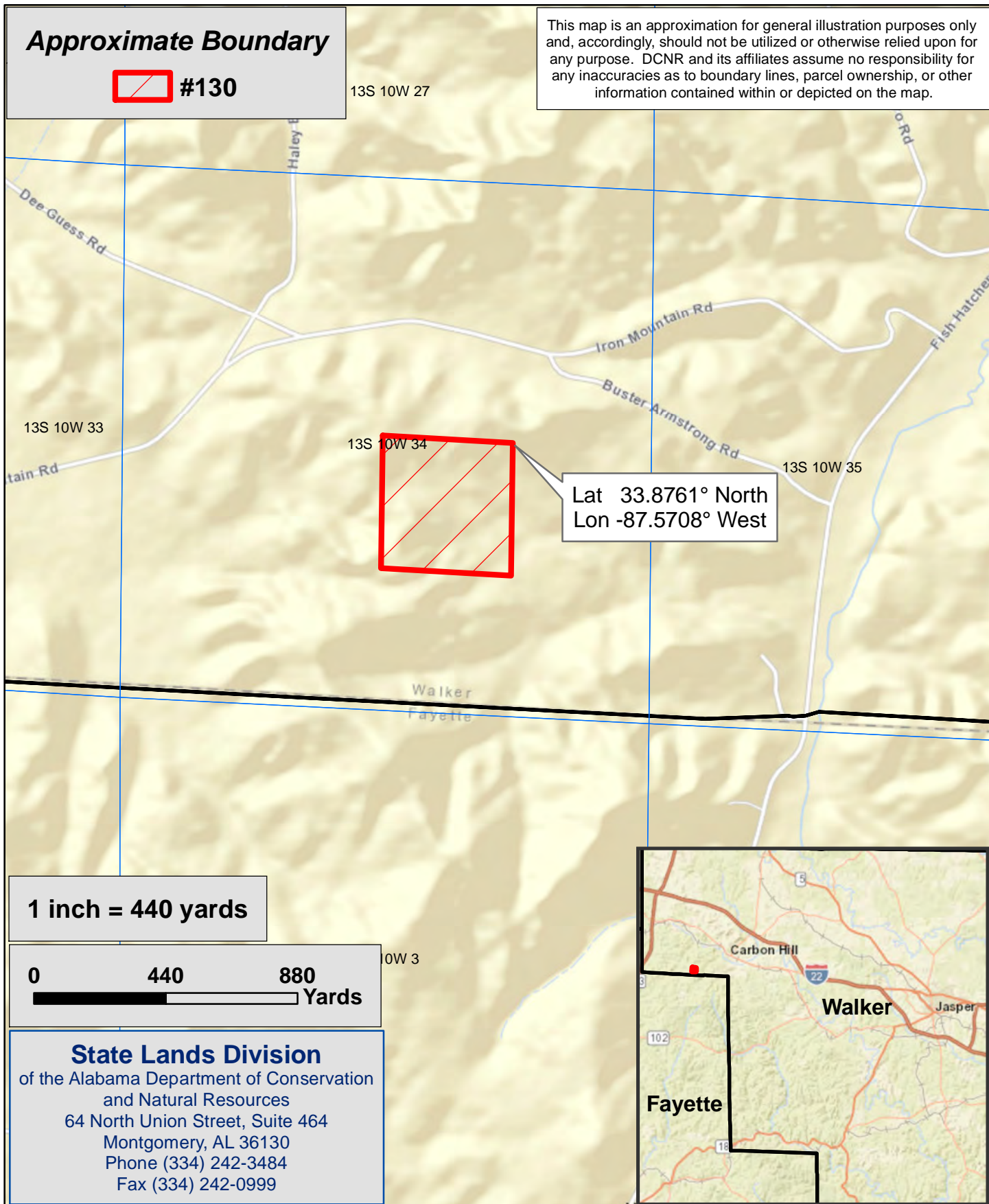


### Approximate Boundary




#130

This map is an approximation for general illustration purposes only and, accordingly, should not be utilized or otherwise relied upon for any purpose. DCNR and its affiliates assume no responsibility for any inaccuracies as to boundary lines, parcel ownership, or other information contained within or depicted on the map.



1 inch = 440 yards



**State Lands Division**  
of the Alabama Department of Conservation  
and Natural Resources  
64 North Union Street, Suite 464  
Montgomery, AL 36130  
Phone (334) 242-3484  
Fax (334) 242-0999

# State Lands Division - 2020-2025 Hunting Lease Bid Map

## #131 - Walker County Approximately 40 ± Acres \*NO PUBLIC ACCESS\*

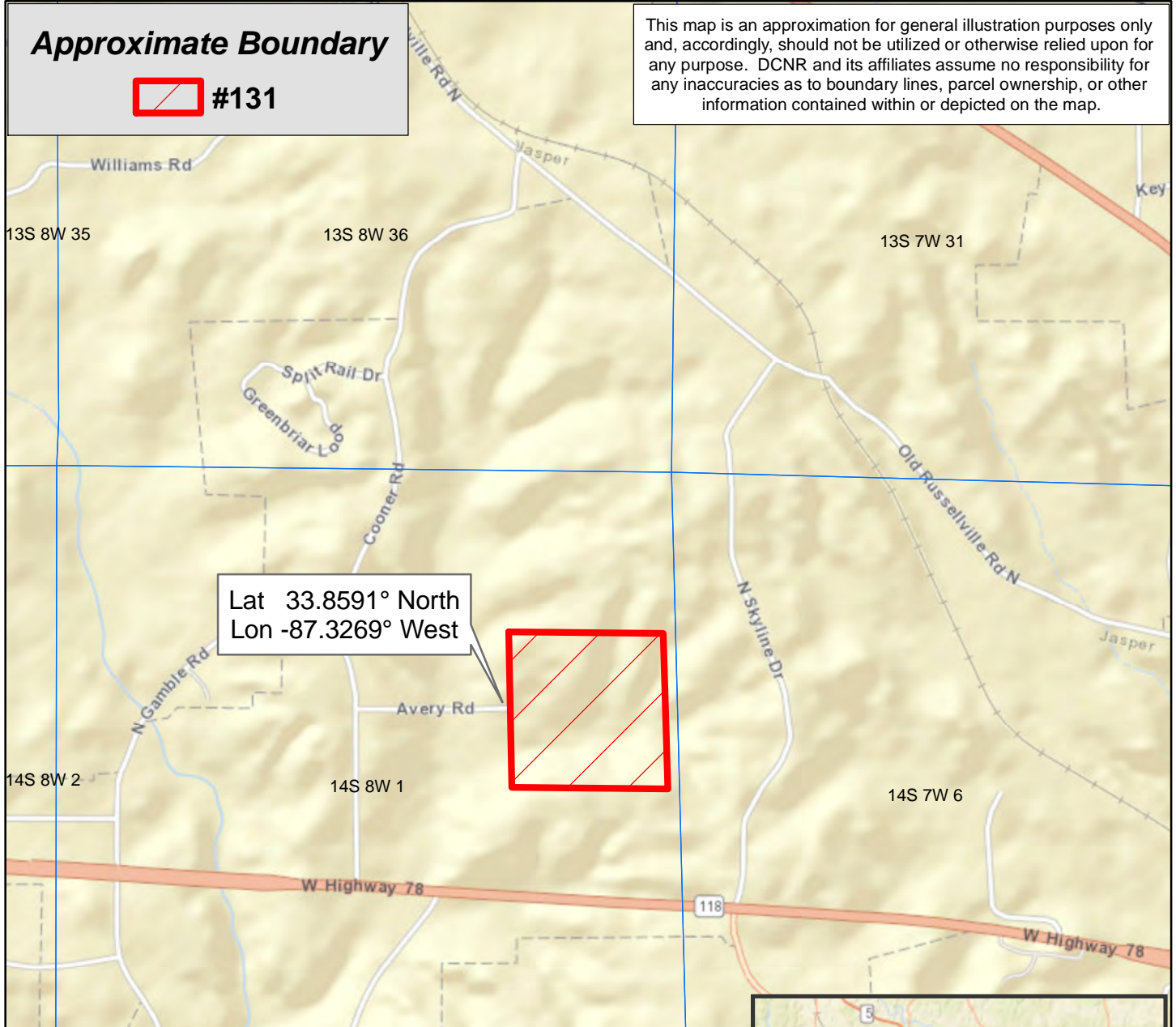


### Approximate Boundary



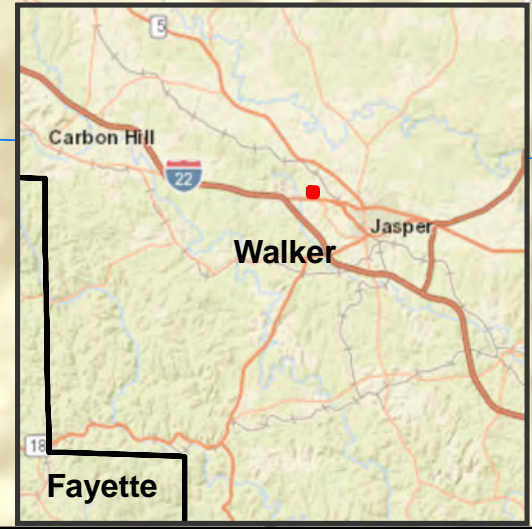

#131

This map is an approximation for general illustration purposes only and, accordingly, should not be utilized or otherwise relied upon for any purpose. DCNR and its affiliates assume no responsibility for any inaccuracies as to boundary lines, parcel ownership, or other information contained within or depicted on the map.



Lat 33.8591° North  
Lon -87.3269° West

1 inch = 440 yards



**State Lands Division**  
of the Alabama Department of Conservation  
and Natural Resources  
64 North Union Street, Suite 464  
Montgomery, AL 36130  
Phone (334) 242-3484  
Fax (334) 242-0999

# State Lands Division - 2020-2025 Hunting Lease Bid Map

## #132 - Walker County Approximately 40 ± Acres \*NO PUBLIC ACCESS\*



### Approximate Boundary



#132

This map is an approximation for general illustration purposes only and, accordingly, should not be utilized or otherwise relied upon for any purpose. DCNR and its affiliates assume no responsibility for any inaccuracies as to boundary lines, parcel ownership, or other information contained within or depicted on the map.

14S 8W 4

14S 8W 3

14S 8W 2

Lat 33.8426° North  
Lon -87.3582° West

14S 8W 9

14S 8W 10

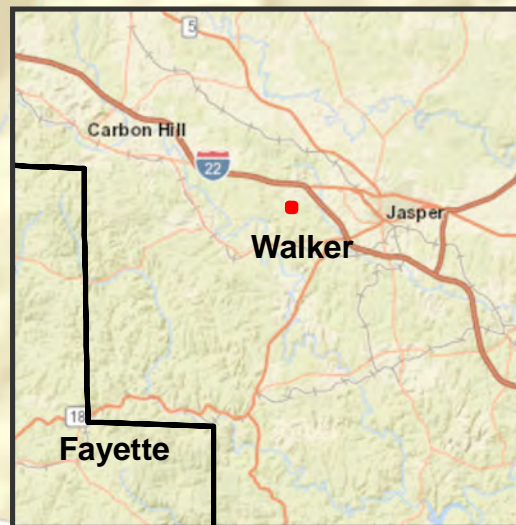
14S 8W 11

1 inch = 440 yards

0 440 880  
Yards

### State Lands Division

of the Alabama Department of Conservation  
and Natural Resources  
64 North Union Street, Suite 464  
Montgomery, AL 36130  
Phone (334) 242-3484  
Fax (334) 242-0999



# State Lands Division - 2020-2025 Hunting Lease Bid Map

## #133 - Walker County

Approximately 200 ± Acres

**\*NO PUBLIC ACCESS\***

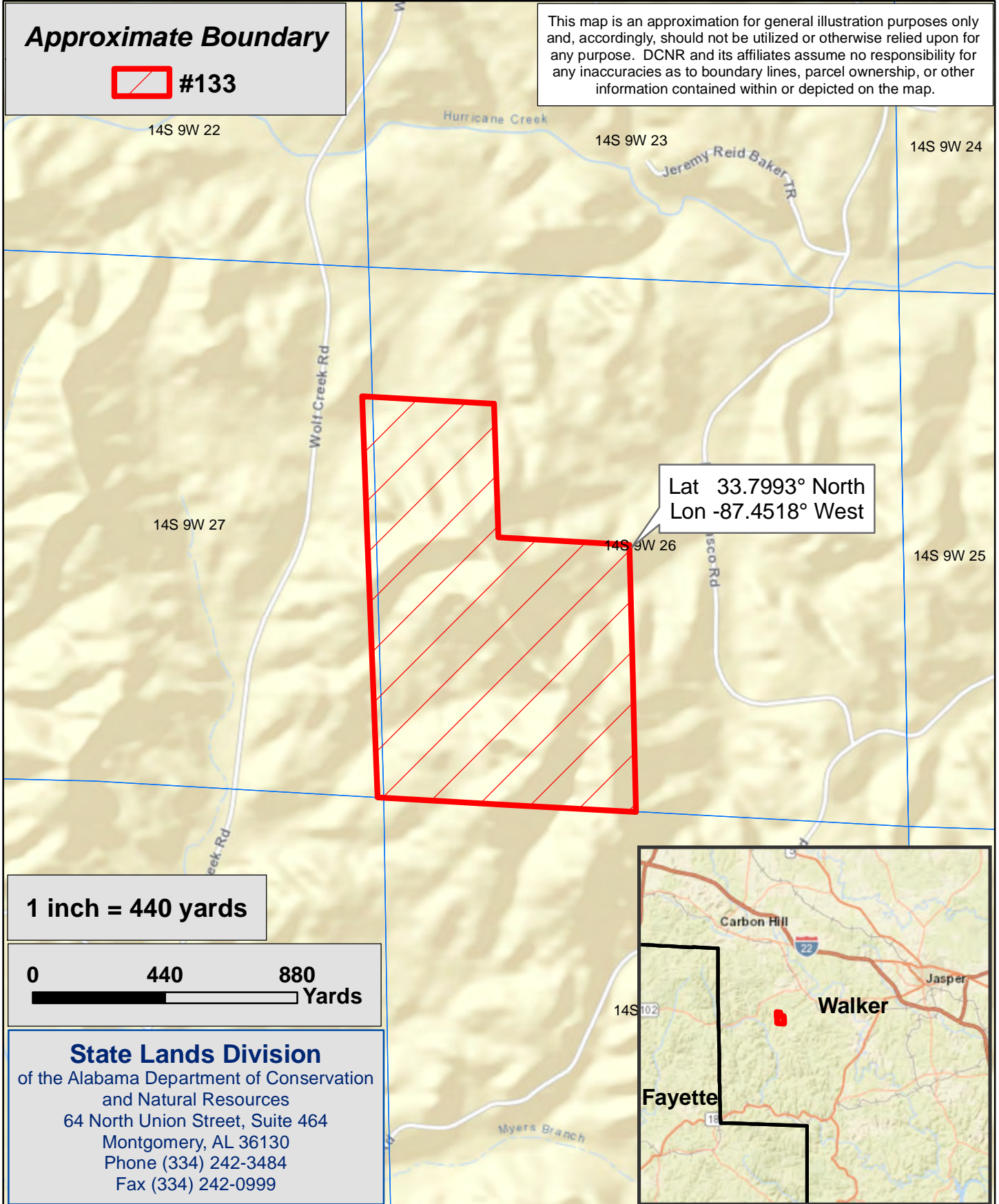


### Approximate Boundary



#133

This map is an approximation for general illustration purposes only and, accordingly, should not be utilized or otherwise relied upon for any purpose. DCNR and its affiliates assume no responsibility for any inaccuracies as to boundary lines, parcel ownership, or other information contained within or depicted on the map.



Lat 33.7993° North  
Lon -87.4518° West

1 inch = 440 yards



**State Lands Division**  
of the Alabama Department of Conservation  
and Natural Resources  
64 North Union Street, Suite 464  
Montgomery, AL 36130  
Phone (334) 242-3484  
Fax (334) 242-0999

# State Lands Division - 2020-2025 Hunting Lease Bid Map

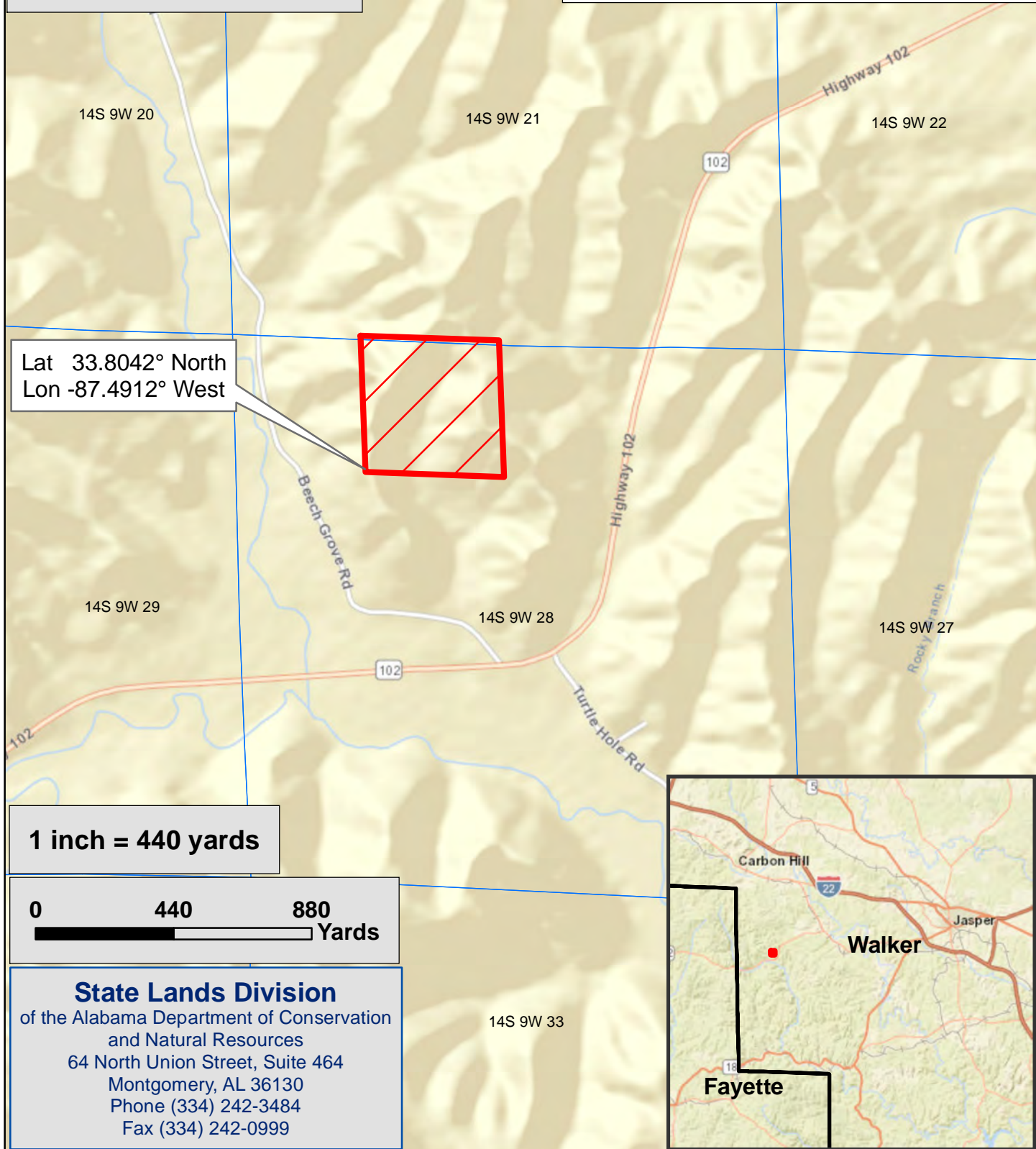
## #134 - Walker County Approximately 40 ± Acres \*NO PUBLIC ACCESS\*



### Approximate Boundary




This map is an approximation for general illustration purposes only and, accordingly, should not be utilized or otherwise relied upon for any purpose. DCNR and its affiliates assume no responsibility for any inaccuracies as to boundary lines, parcel ownership, or other information contained within or depicted on the map.



Lat 33.8042° North  
Lon -87.4912° West

1 inch = 440 yards



**State Lands Division**  
of the Alabama Department of Conservation  
and Natural Resources  
64 North Union Street, Suite 464  
Montgomery, AL 36130  
Phone (334) 242-3484  
Fax (334) 242-0999

# State Lands Division - 2020-2025 Hunting Lease Bid Map

## #135 - Walker County

Approximately 277 ± Acres

**\*NO PUBLIC ACCESS\***

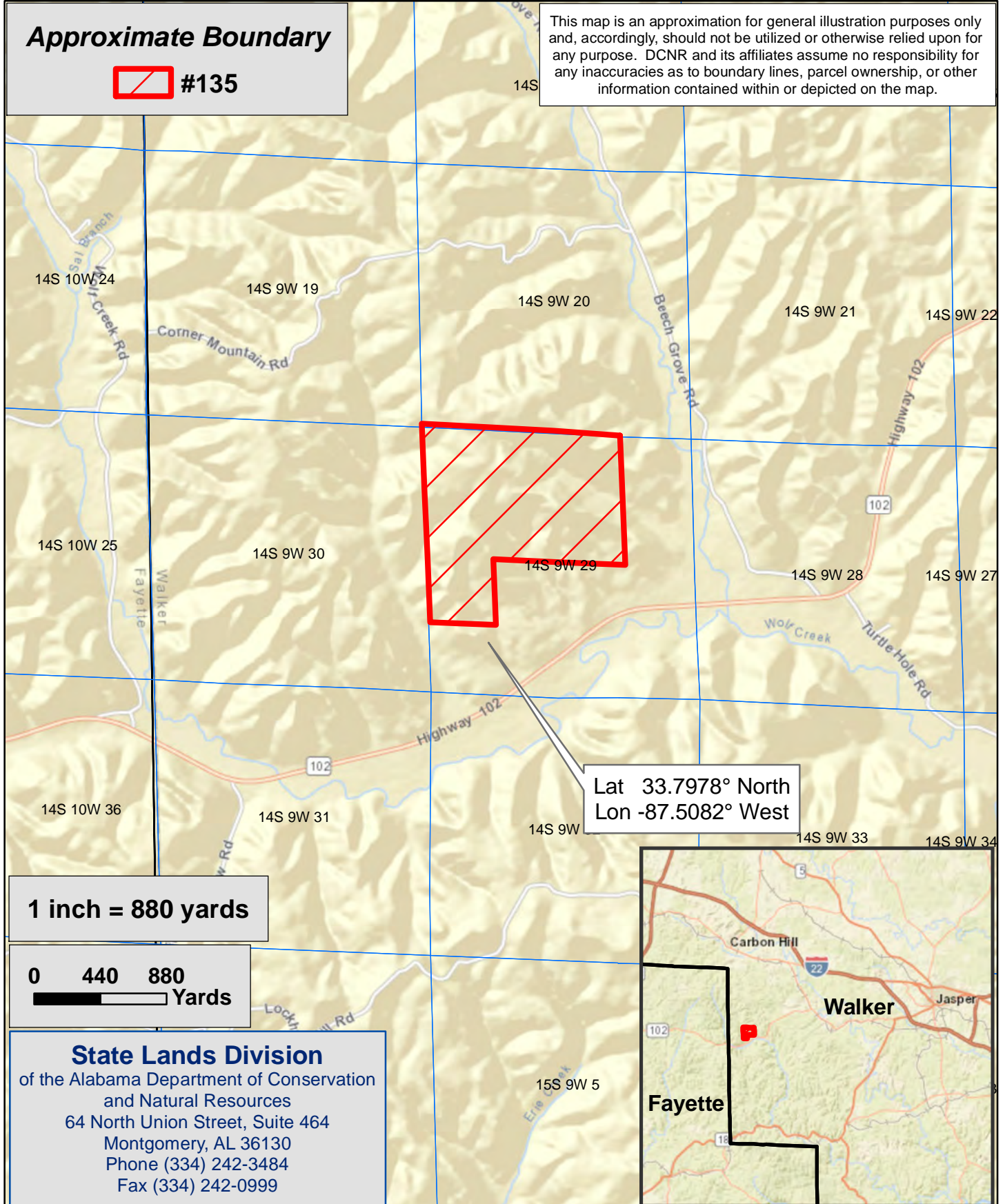


### Approximate Boundary



#135

This map is an approximation for general illustration purposes only and, accordingly, should not be utilized or otherwise relied upon for any purpose. DCNR and its affiliates assume no responsibility for any inaccuracies as to boundary lines, parcel ownership, or other information contained within or depicted on the map.



1 inch = 880 yards

0 440 880  
Yards

**State Lands Division**  
of the Alabama Department of Conservation  
and Natural Resources  
64 North Union Street, Suite 464  
Montgomery, AL 36130  
Phone (334) 242-3484  
Fax (334) 242-0999



# State Lands Division - 2020-2025 Hunting Lease Bid Map

## #136 - Walker County

Approximately 398 ± Acres

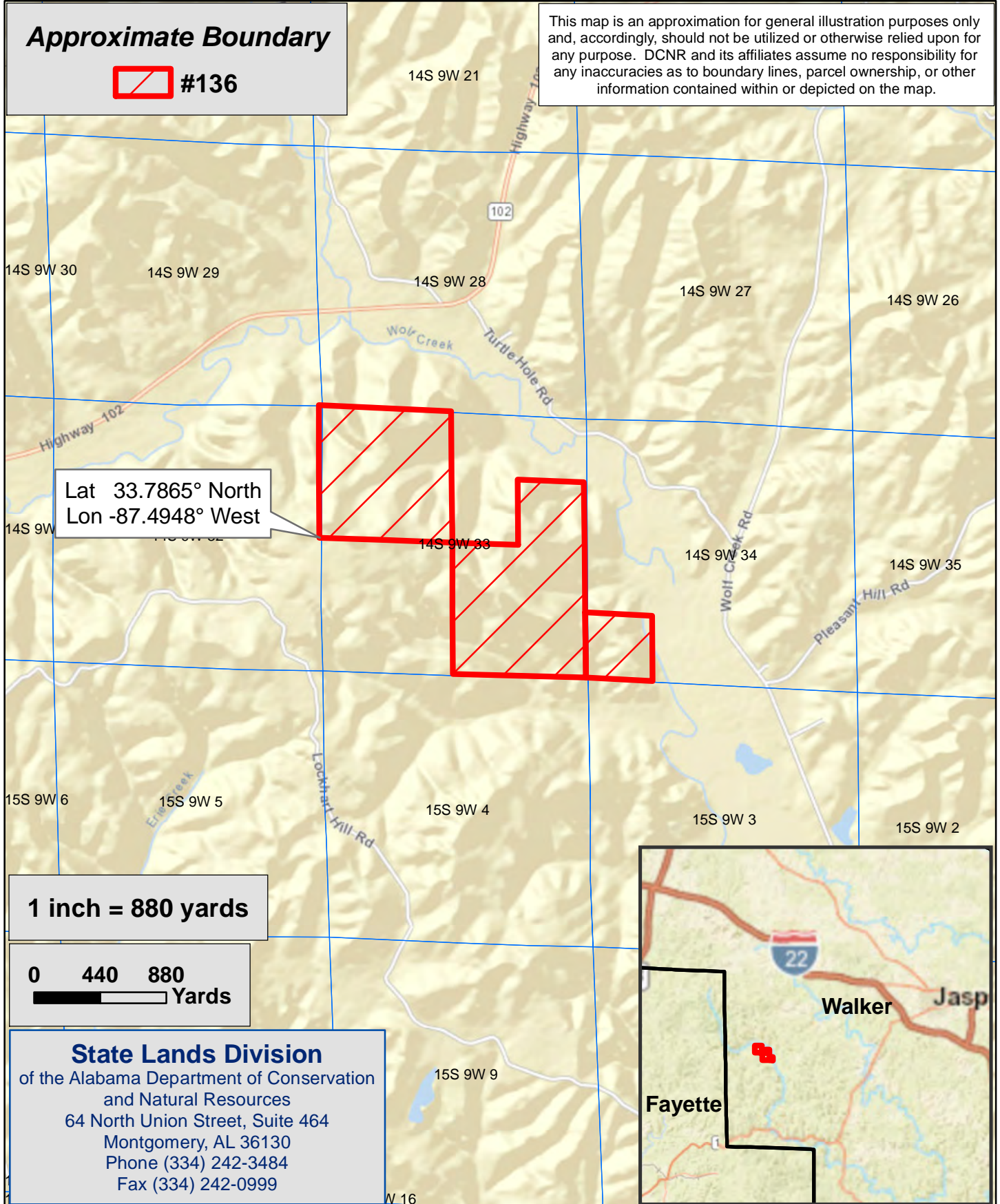
**\*NO PUBLIC ACCESS\***



### Approximate Boundary




This map is an approximation for general illustration purposes only and, accordingly, should not be utilized or otherwise relied upon for any purpose. DCNR and its affiliates assume no responsibility for any inaccuracies as to boundary lines, parcel ownership, or other information contained within or depicted on the map.

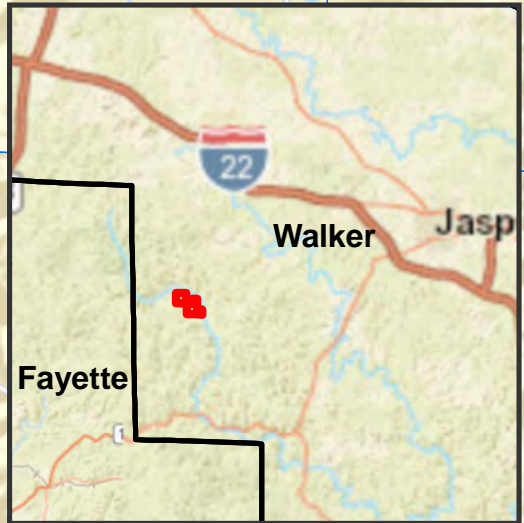


Lat 33.7865° North  
Lon -87.4948° West

**1 inch = 880 yards**



**State Lands Division**  
of the Alabama Department of Conservation  
and Natural Resources  
64 North Union Street, Suite 464  
Montgomery, AL 36130  
Phone (334) 242-3484  
Fax (334) 242-0999



# State Lands Division - 2020-2025 Hunting Lease Bid Map

## #137 - Walker County Approximately 43 ± Acres \*NO PUBLIC ACCESS\*

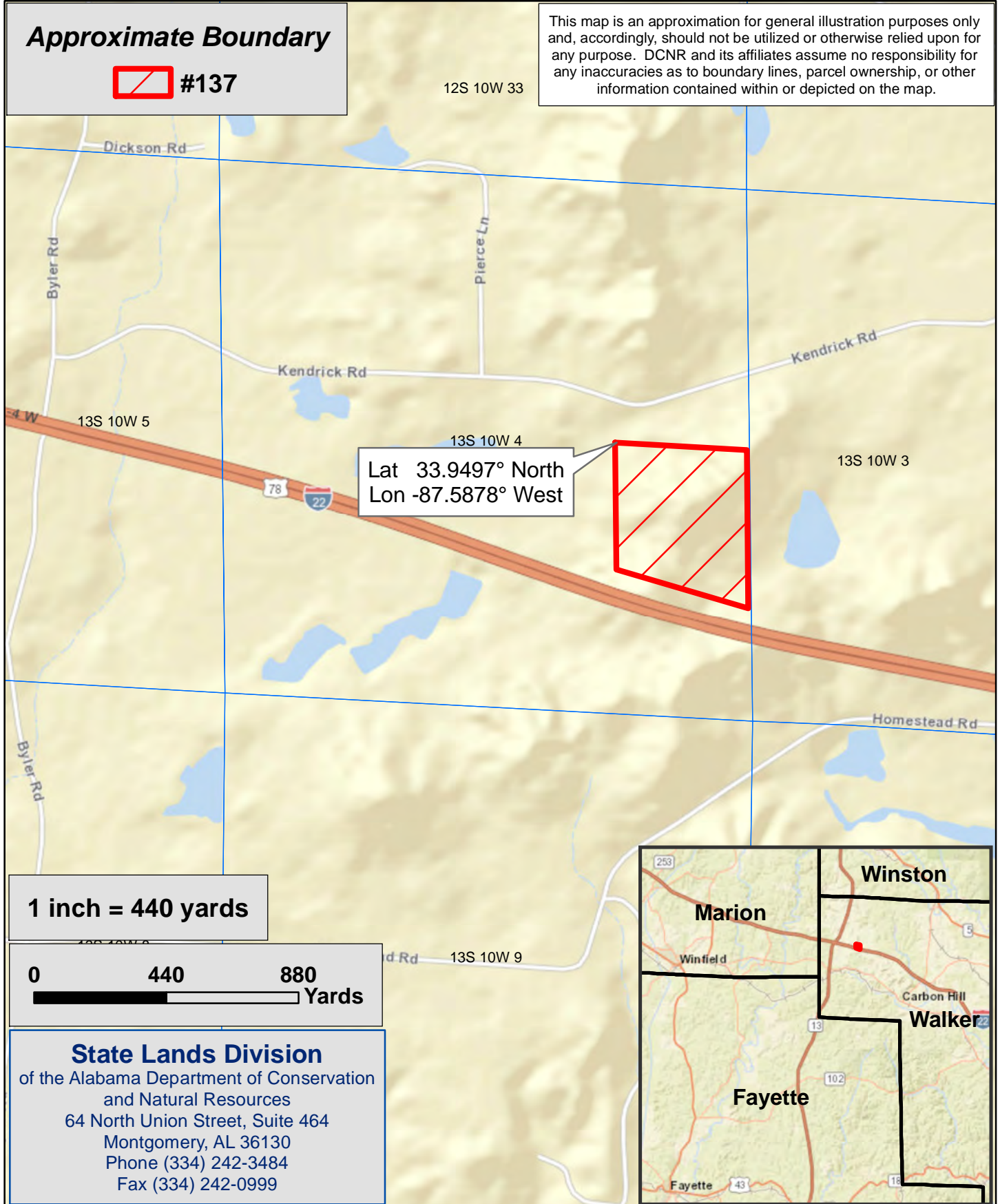


### Approximate Boundary



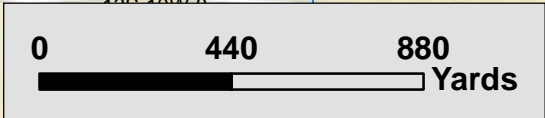
#137

This map is an approximation for general illustration purposes only and, accordingly, should not be utilized or otherwise relied upon for any purpose. DCNR and its affiliates assume no responsibility for any inaccuracies as to boundary lines, parcel ownership, or other information contained within or depicted on the map.

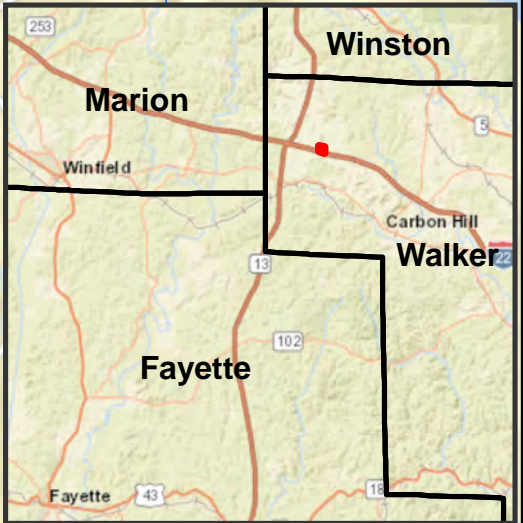


Lat 33.9497° North  
Lon -87.5878° West

1 inch = 440 yards



**State Lands Division**  
of the Alabama Department of Conservation  
and Natural Resources  
64 North Union Street, Suite 464  
Montgomery, AL 36130  
Phone (334) 242-3484  
Fax (334) 242-0999



# State Lands Division - 2020-2025 Hunting Lease Bid Map

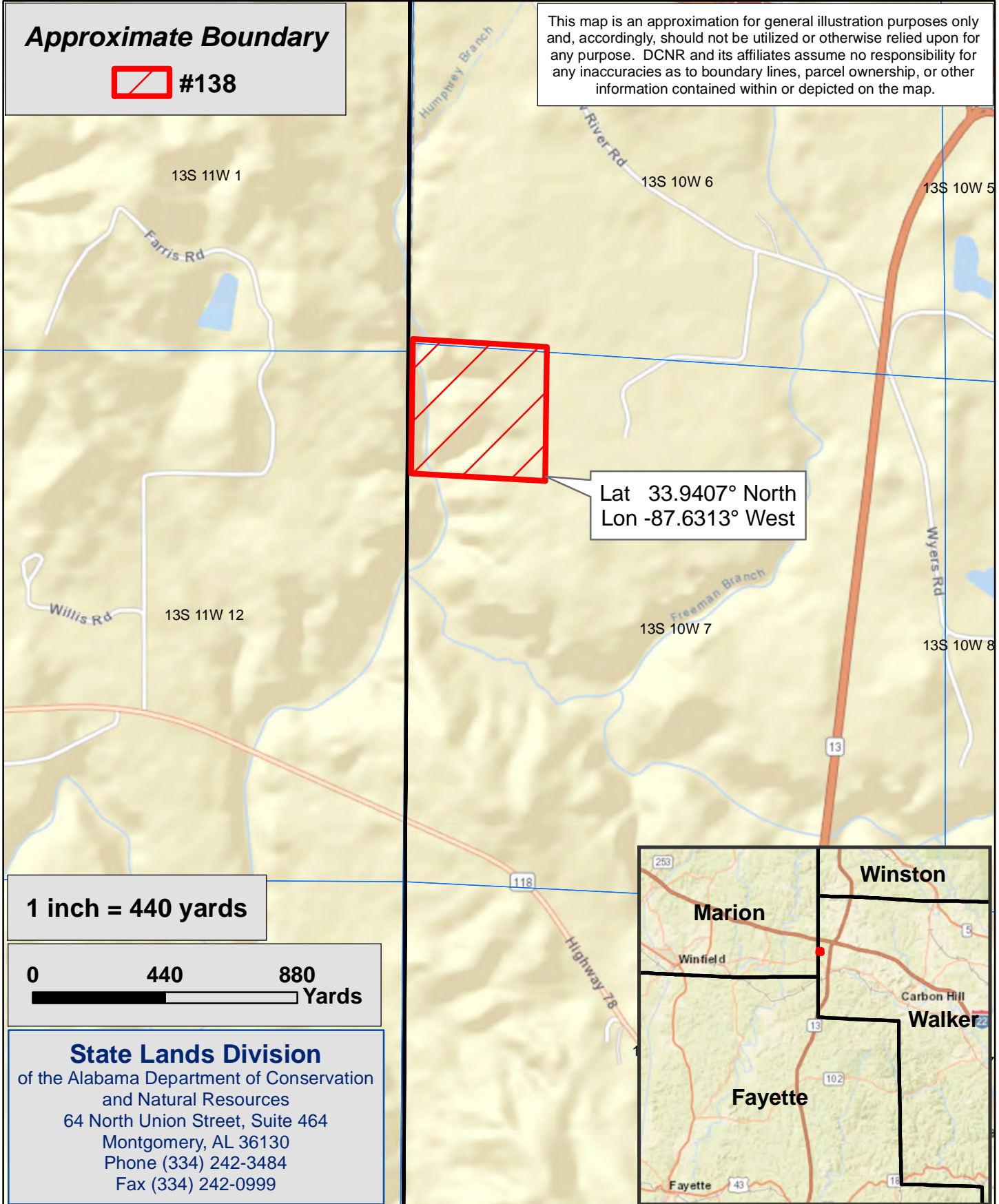
## #138 - Walker County Approximately 41 ± Acres \*NO PUBLIC ACCESS\*



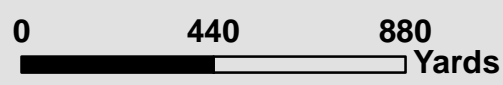
### Approximate Boundary



This map is an approximation for general illustration purposes only and, accordingly, should not be utilized or otherwise relied upon for any purpose. DCNR and its affiliates assume no responsibility for any inaccuracies as to boundary lines, parcel ownership, or other information contained within or depicted on the map.



1 inch = 440 yards



**State Lands Division**  
of the Alabama Department of Conservation  
and Natural Resources  
64 North Union Street, Suite 464  
Montgomery, AL 36130  
Phone (334) 242-3484  
Fax (334) 242-0999

# State Lands Division - 2020-2025 Hunting Lease Bid Map

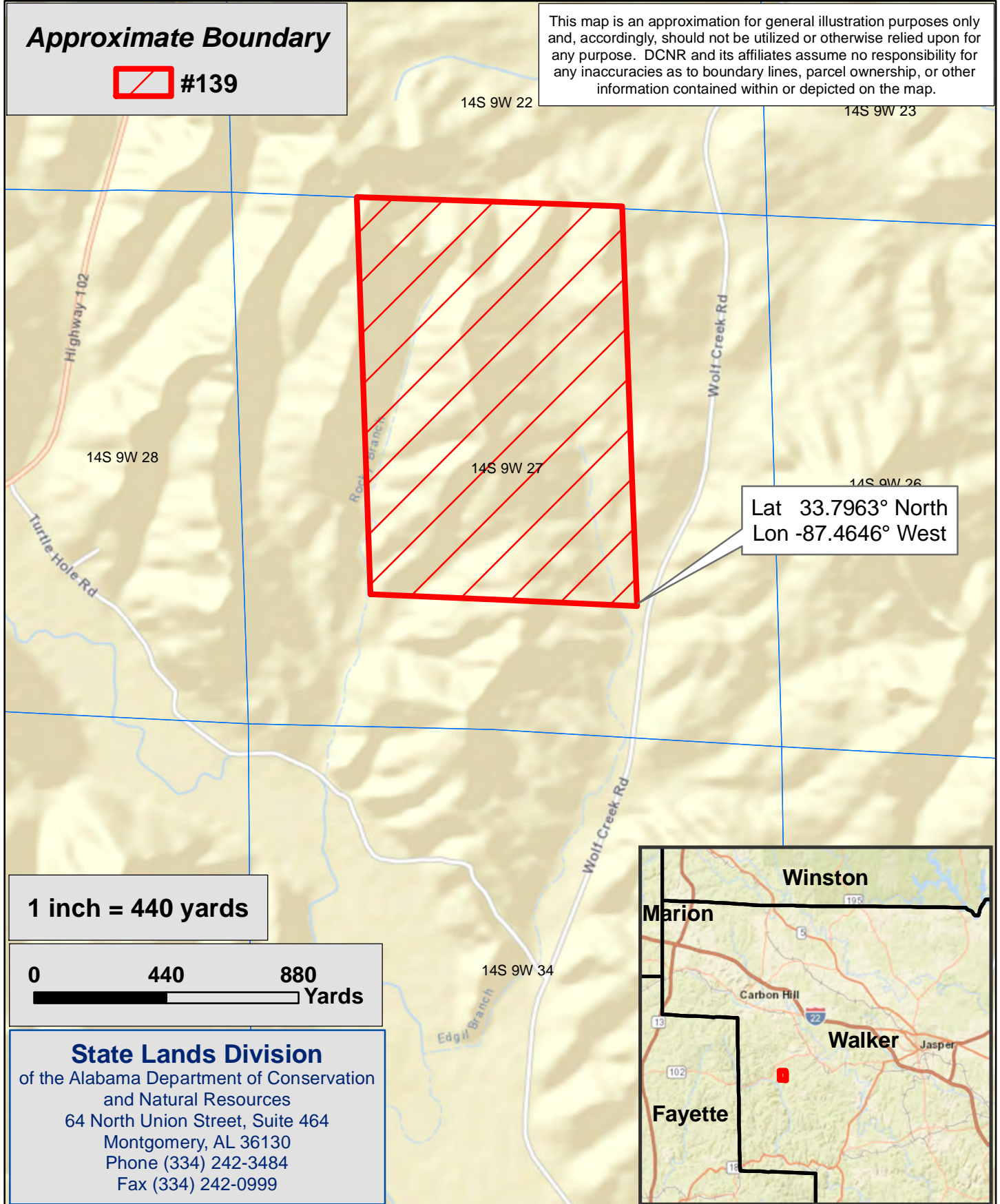
**#139 - Walker County**  
**Approximately 242 ± Acres**  
**\*NO PUBLIC ACCESS\***




## Approximate Boundary



This map is an approximation for general illustration purposes only and, accordingly, should not be utilized or otherwise relied upon for any purpose. DCNR and its affiliates assume no responsibility for any inaccuracies as to boundary lines, parcel ownership, or other information contained within or depicted on the map.



1 inch = 440 yards



### State Lands Division

of the Alabama Department of Conservation  
and Natural Resources  
64 North Union Street, Suite 464  
Montgomery, AL 36130  
Phone (334) 242-3484  
Fax (334) 242-0999

# State Lands Division - 2020-2025 Hunting Lease Bid Map

## #140 - Walker County Approximately 83 ± Acres **\*NO PUBLIC ACCESS\***

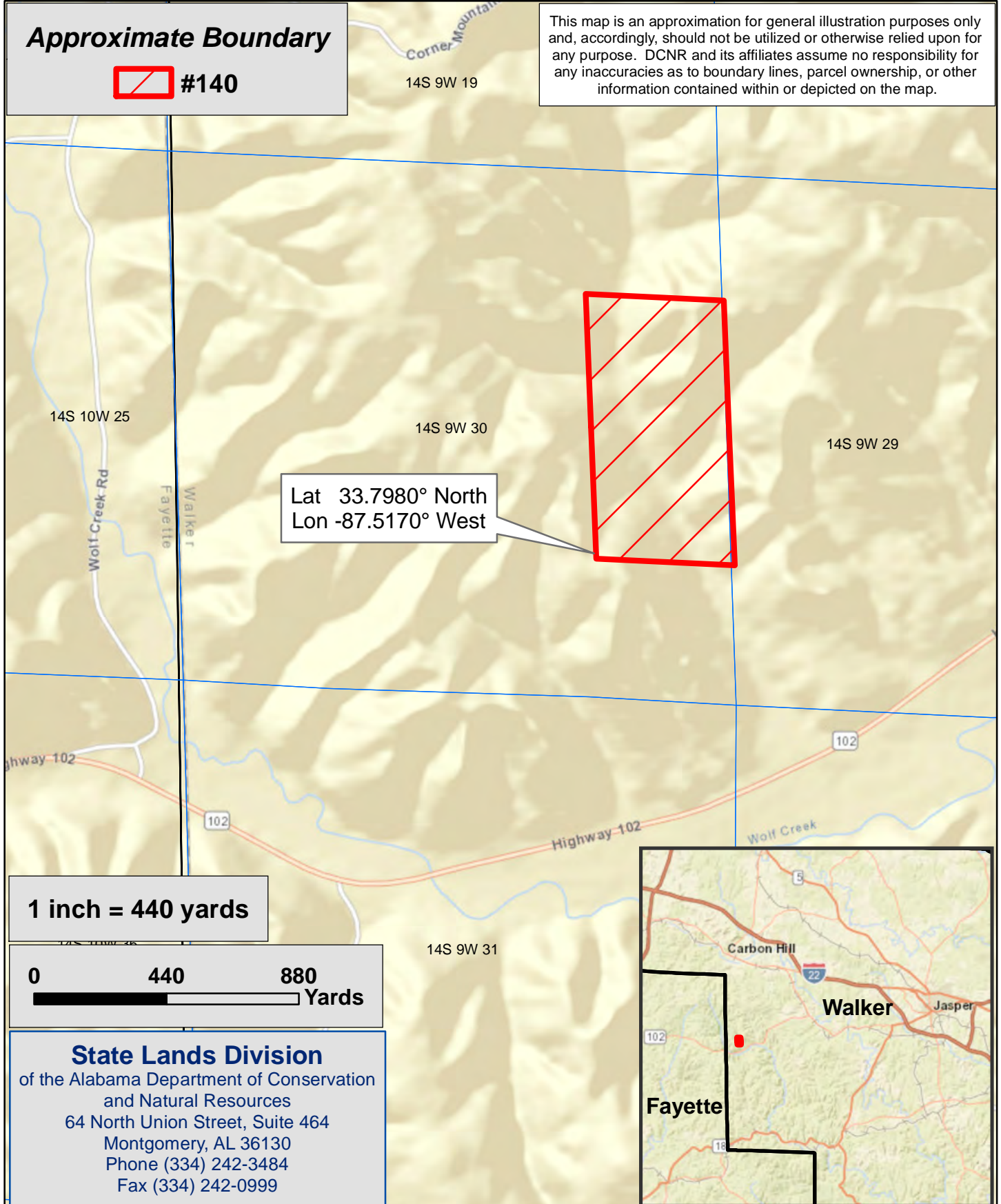


### Approximate Boundary



#140

This map is an approximation for general illustration purposes only and, accordingly, should not be utilized or otherwise relied upon for any purpose. DCNR and its affiliates assume no responsibility for any inaccuracies as to boundary lines, parcel ownership, or other information contained within or depicted on the map.



14S 10W 25

14S 9W 19

14S 9W 30

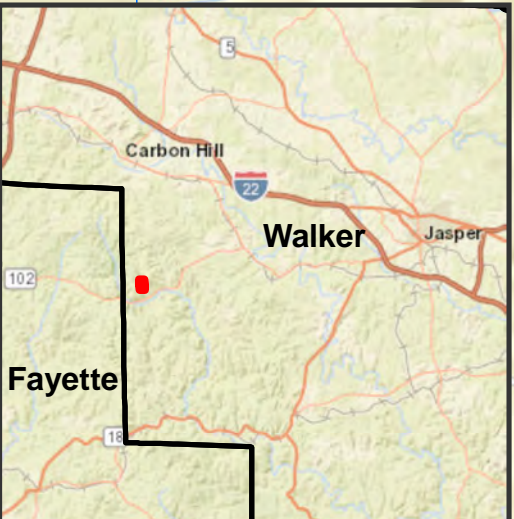
14S 9W 29

Lat 33.7980° North  
Lon -87.5170° West

1 inch = 440 yards

0 440 880  
Yards

**State Lands Division**  
of the Alabama Department of Conservation  
and Natural Resources  
64 North Union Street, Suite 464  
Montgomery, AL 36130  
Phone (334) 242-3484  
Fax (334) 242-0999



# State Lands Division - 2020-2025 Hunting Lease Bid Map

## #141 - Walker County Approximately 40 ± Acres \*NO PUBLIC ACCESS\*

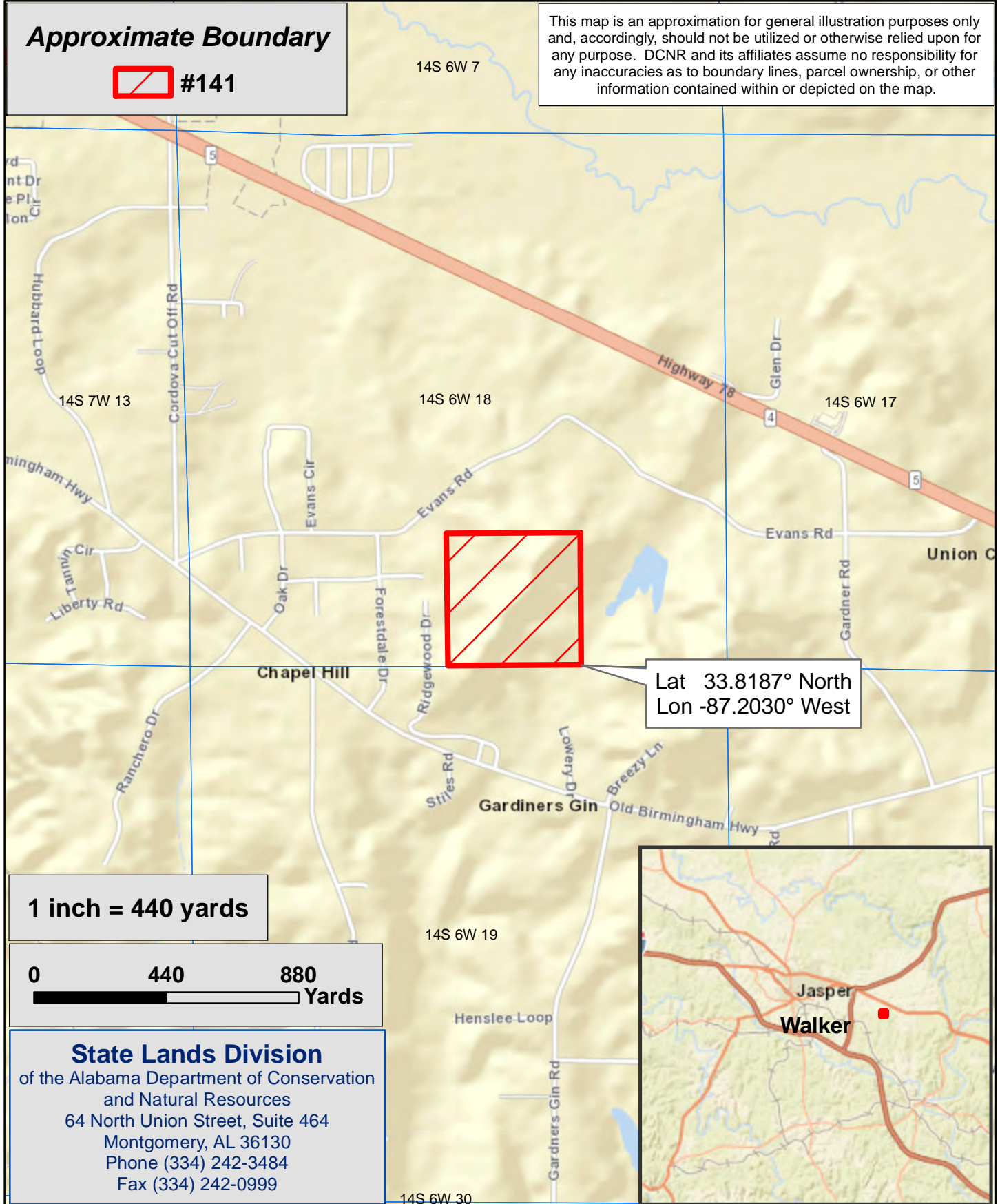


### Approximate Boundary



#141

This map is an approximation for general illustration purposes only and, accordingly, should not be utilized or otherwise relied upon for any purpose. DCNR and its affiliates assume no responsibility for any inaccuracies as to boundary lines, parcel ownership, or other information contained within or depicted on the map.



Lat 33.8187° North  
Lon -87.2030° West

1 inch = 440 yards



**State Lands Division**  
of the Alabama Department of Conservation  
and Natural Resources  
64 North Union Street, Suite 464  
Montgomery, AL 36130  
Phone (334) 242-3484  
Fax (334) 242-0999

# State Lands Division - 2020-2025 Hunting Lease Bid Map

## #142 - Washington County

Approximately 536 ± Acres

**\*NO PUBLIC ACCESS\***

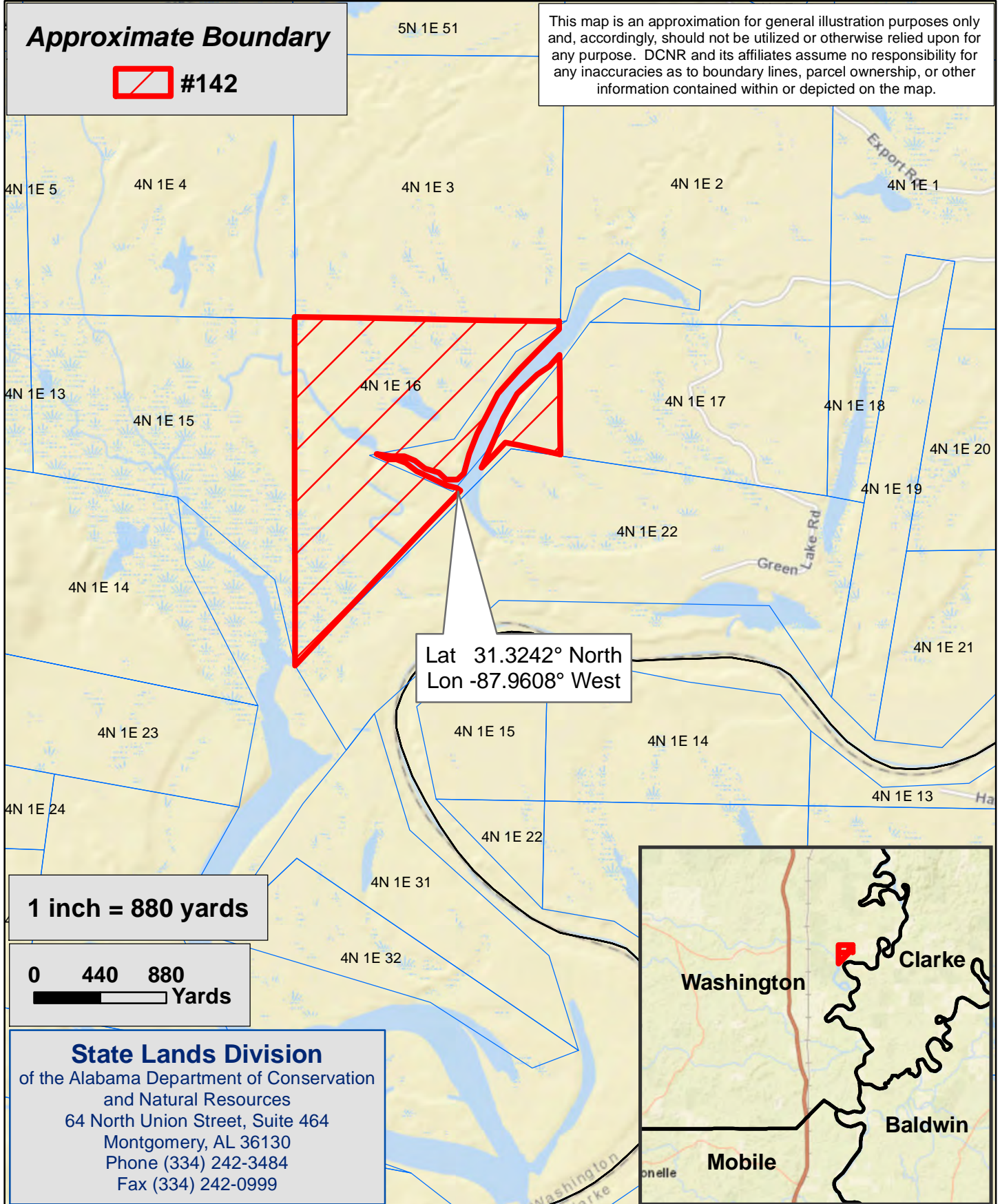


### Approximate Boundary



#142

This map is an approximation for general illustration purposes only and, accordingly, should not be utilized or otherwise relied upon for any purpose. DCNR and its affiliates assume no responsibility for any inaccuracies as to boundary lines, parcel ownership, or other information contained within or depicted on the map.

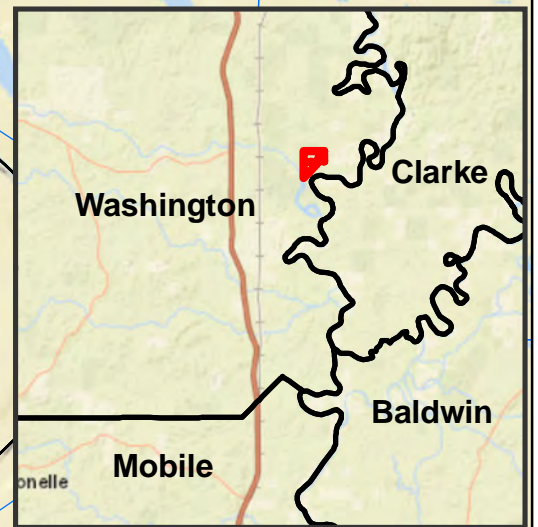


1 inch = 880 yards

0 440 880  
Yards

### State Lands Division

of the Alabama Department of Conservation  
and Natural Resources  
64 North Union Street, Suite 464  
Montgomery, AL 36130  
Phone (334) 242-3484  
Fax (334) 242-0999



# State Lands Division - 2020-2025 Hunting Lease Bid Map

## #143 - Washington County

Approximately 640 ± Acres

**\*NO PUBLIC ACCESS\***



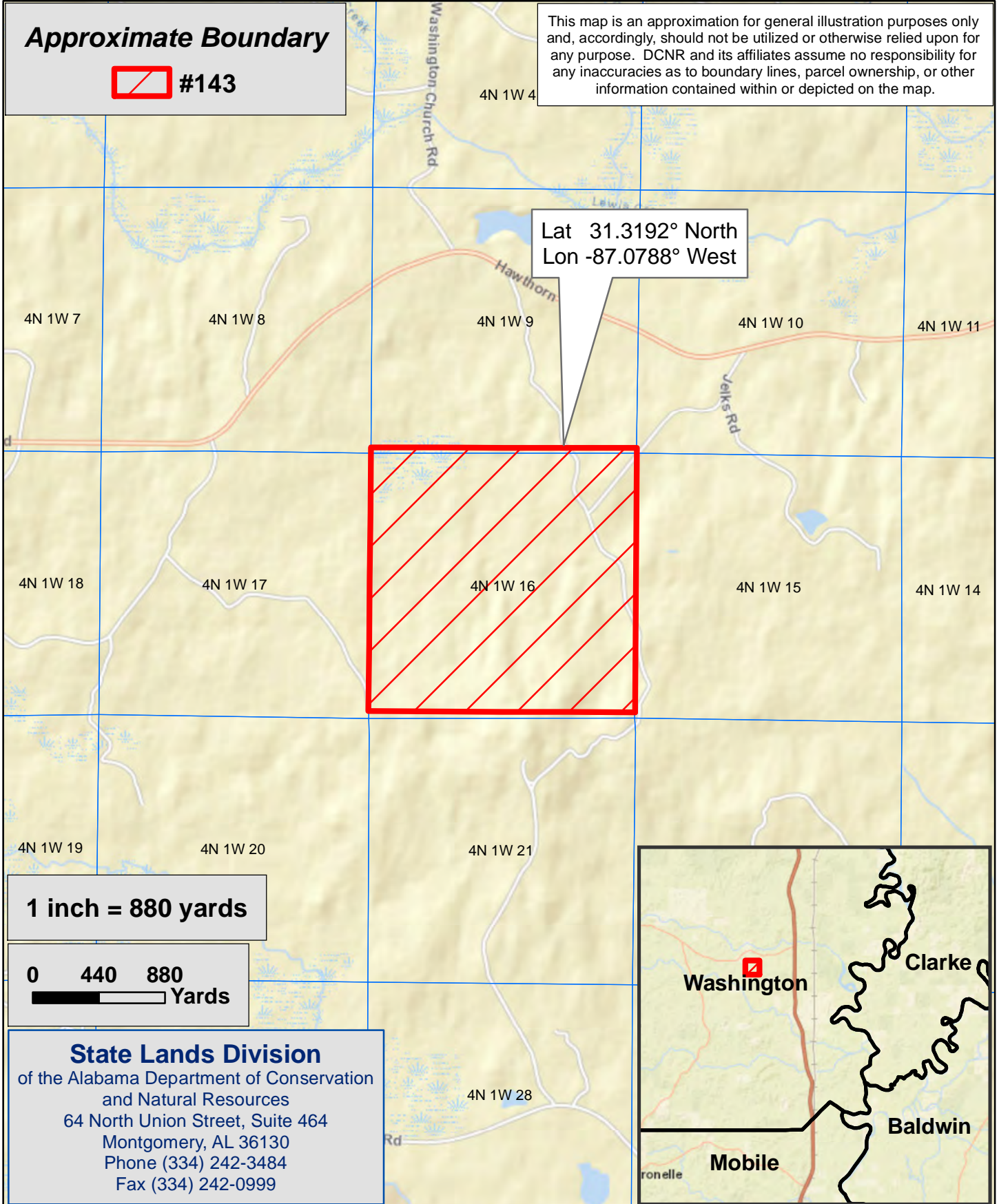
### Approximate Boundary



#143

This map is an approximation for general illustration purposes only and, accordingly, should not be utilized or otherwise relied upon for any purpose. DCNR and its affiliates assume no responsibility for any inaccuracies as to boundary lines, parcel ownership, or other information contained within or depicted on the map.

Lat 31.3192° North  
Lon -87.0788° West



1 inch = 880 yards

0 440 880  
Yards


**State Lands Division**  
of the Alabama Department of Conservation  
and Natural Resources  
64 North Union Street, Suite 464  
Montgomery, AL 36130  
Phone (334) 242-3484  
Fax (334) 242-0999

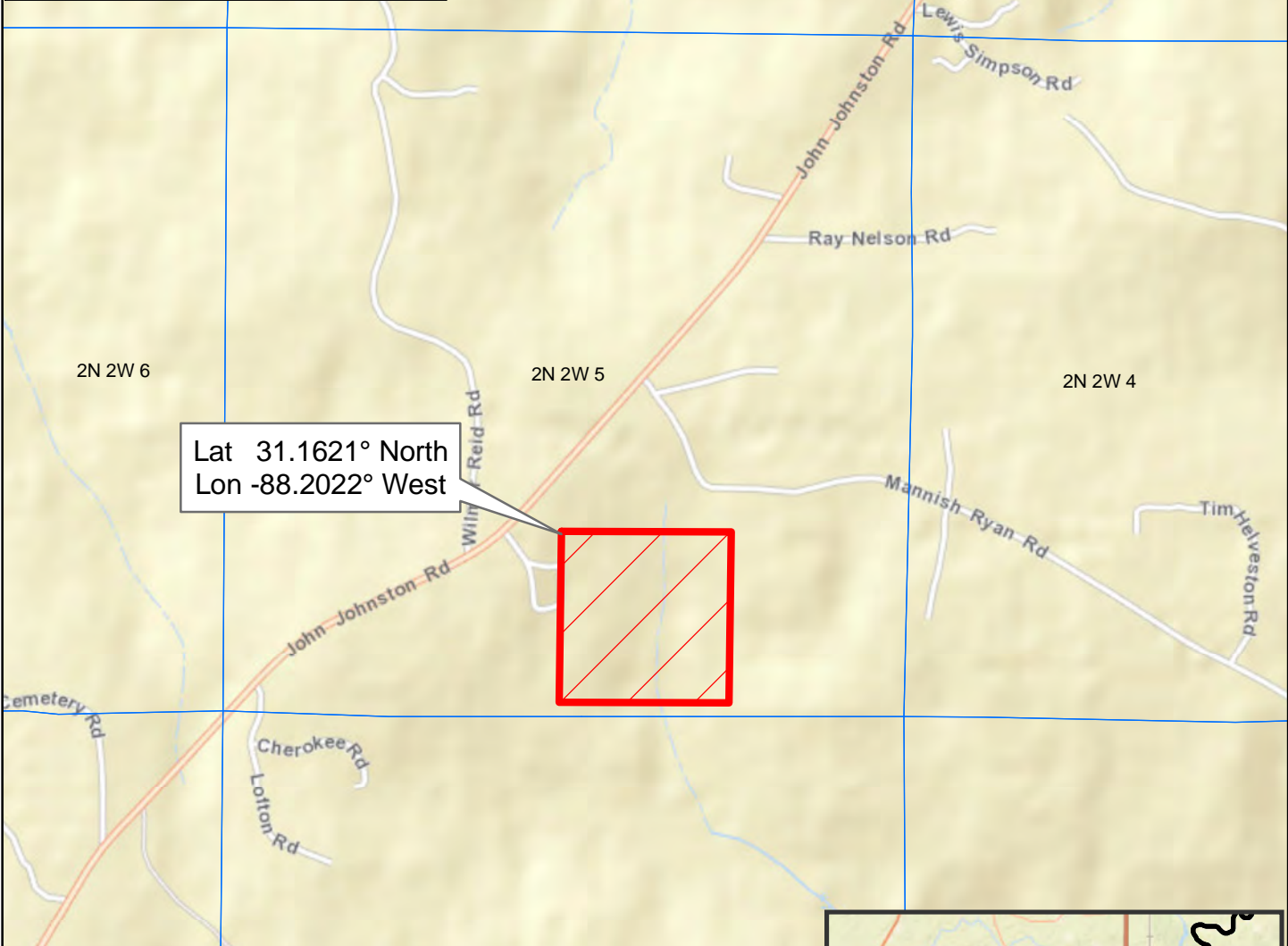


**State Lands Division - 2020-2025 Hunting Lease Bid Map**  
**#144 - Washington County**  
**Approximately 39 ± Acres**  
**\*NO PUBLIC ACCESS\***  
**BOW HUNTING ONLY!**

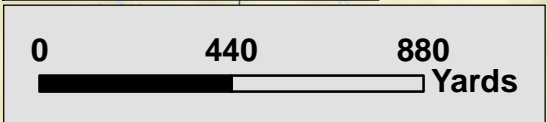


This map is an approximation for general illustration purposes only and, accordingly, should not be utilized or otherwise relied upon for any purpose. DCNR and its affiliates assume no responsibility for any inaccuracies as to boundary lines, parcel ownership, or other information contained within or depicted on the map.

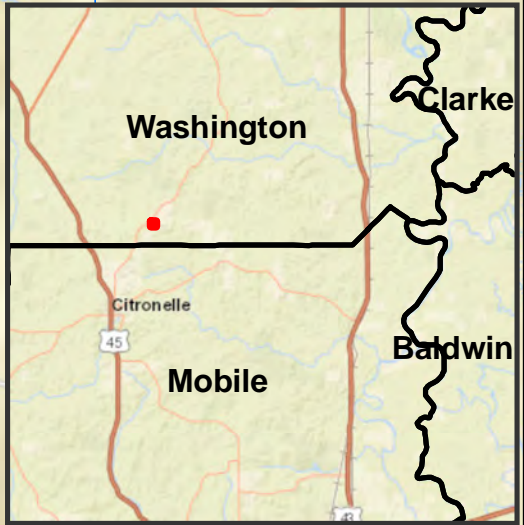
**Approximate Boundary**  
 **#144**



**1 inch = 440 yards**



**State Lands Division**  
of the Alabama Department of Conservation  
and Natural Resources  
64 North Union Street, Suite 464  
Montgomery, AL 36130  
Phone (334) 242-3484  
Fax (334) 242-0999



# State Lands Division - 2020-2025 Hunting Lease Bid Map

## #145 - Winston County Approximately 40 ± Acres

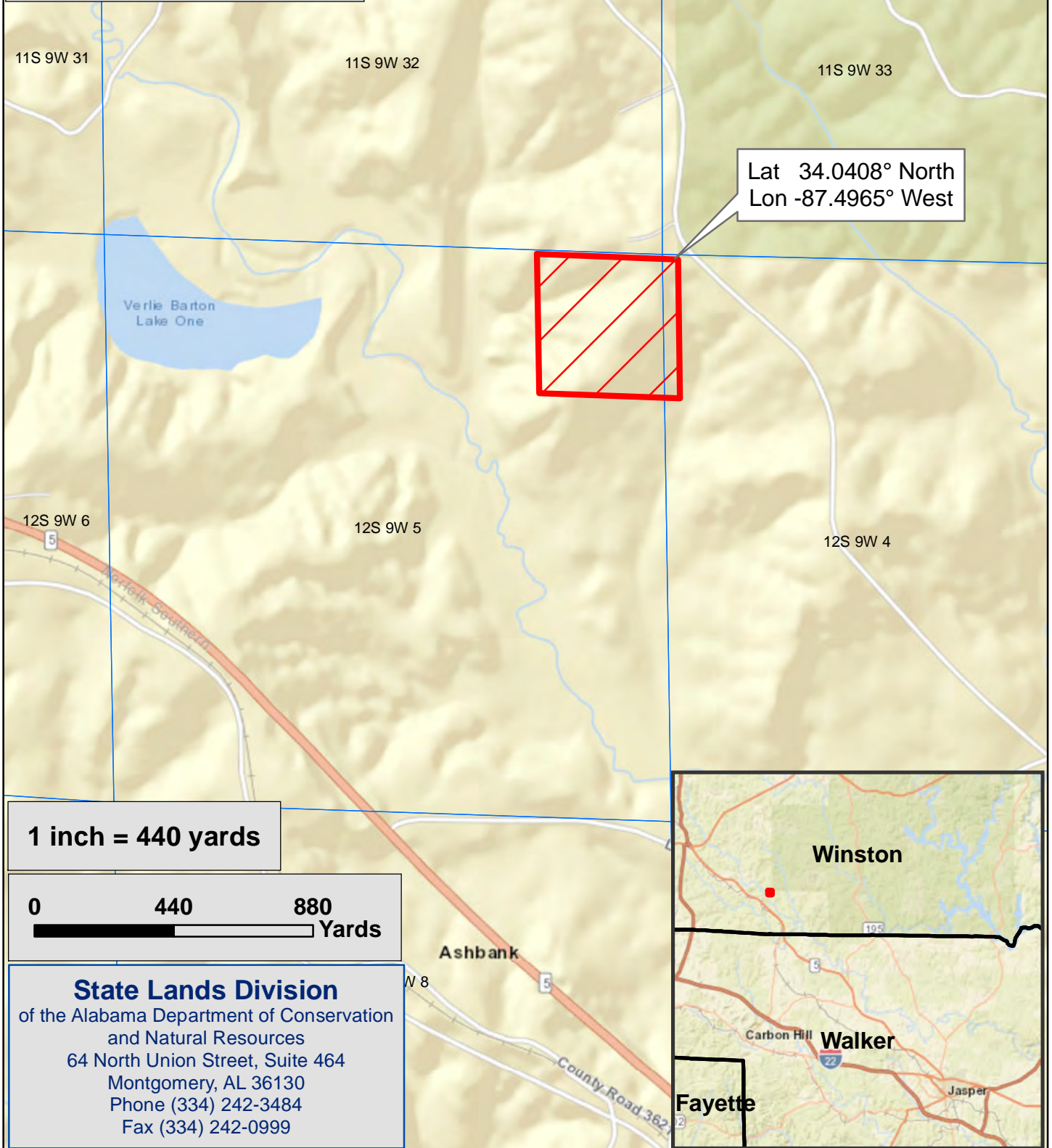
**\*NO PUBLIC ACCESS\***



### Approximate Boundary



This map is an approximation for general illustration purposes only and, accordingly, should not be utilized or otherwise relied upon for any purpose. DCNR and its affiliates assume no responsibility for any inaccuracies as to boundary lines, parcel ownership, or other information contained within or depicted on the map.



1 inch = 440 yards

0 440 880  
Yards

**State Lands Division**  
of the Alabama Department of Conservation  
and Natural Resources  
64 North Union Street, Suite 464  
Montgomery, AL 36130  
Phone (334) 242-3484  
Fax (334) 242-0999