

This map is your permit to hunt dove in accordance with the seasons, rules, and regulations listed hereon. This permit must be signed and in your possession to be valid.

Signed

Date

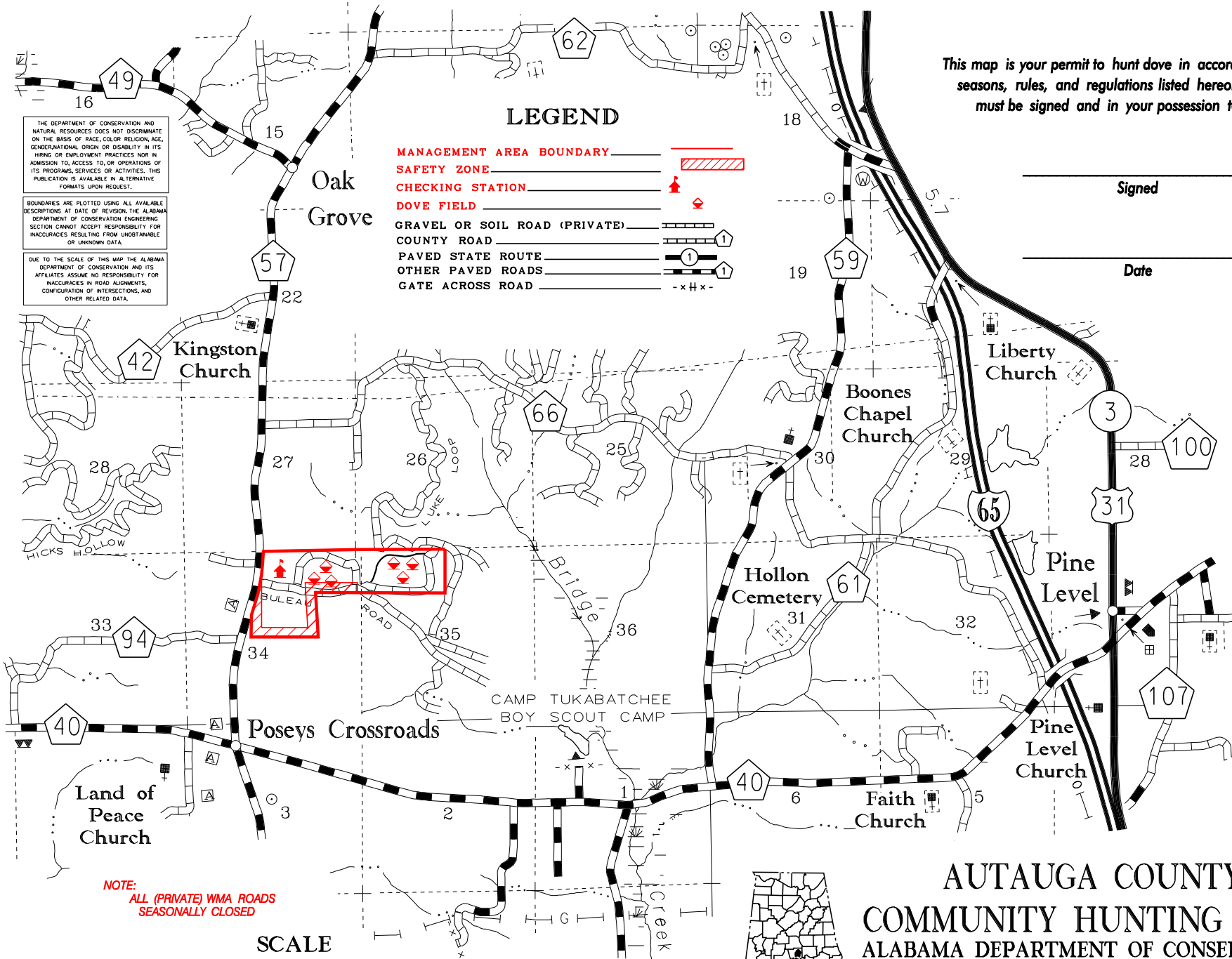
LEGEND

- MANAGEMENT AREA BOUNDARY
- SAFETY ZONE
- CHECKING STATION
- DOVE FIELD
- GRAVEL OR SOIL ROAD (PRIVATE)
- COUNTY ROAD
- PAVED STATE ROUTE
- OTHER PAVED ROADS
- GATE ACROSS ROAD

THE DEPARTMENT OF CONSERVATION AND NATURAL RESOURCES DOES NOT DISCRIMINATE ON THE BASIS OF RACE, COLOR, RELIGION, AGE, CENSERATIONAL ORIGIN OR DISABILITY IN ITS HIRING OR EMPLOYMENT PRACTICES NOR IN ADMISSION TO, ACCESS TO, OR OPERATIONS OF ITS PROGRAMS, SERVICES OR ACTIVITIES. THIS PUBLICATION IS AVAILABLE IN ALTERNATIVE FORMATS UPON REQUEST.

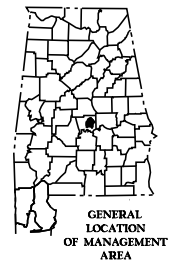
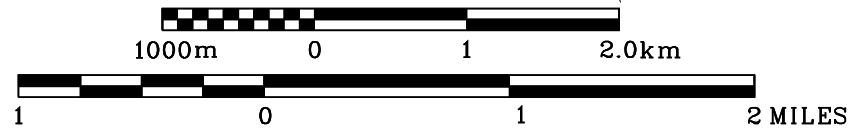
BOUNDARIES ARE PLOTTED USING ALL AVAILABLE DESCRIPTIONS AT DATE OF REVISION. THE ALABAMA DEPARTMENT OF CONSERVATION ENGINEERING SECTION CANNOT ACCEPT RESPONSIBILITY FOR INACCURACIES RESULTING FROM UNOBTAINABLE OR UNKNOWN DATA.

DUE TO THE SCALE OF THIS MAP THE ALABAMA DEPARTMENT OF CONSERVATION AND ITS AFFILIATES ASSUME NO RESPONSIBILITY FOR INACCURACIES IN ROAD ALIGNMENTS, CONFIGURATION OF INTERSECTIONS, AND OTHER RELATED DATA.



NOTE:
ALL (PRIVATE) WMA ROADS
SEASONALLY CLOSED

SCALE



**AUTAUGA COUNTY
COMMUNITY HUNTING AREA**
ALABAMA DEPARTMENT OF CONSERVATION
AND NATURAL RESOURCES
DIVISION OF WILDLIFE
AND FRESHWATER FISHERIES
A WILDLIFE RESTORATION PROJECT

AUTAUGA COUNTY COMMUNITY HUNTING AREA
(Autauga County)
ALABAMA DEPARTMENT OF CONSERVATION AND NATURAL RESOURCES
DIVISION OF WILDLIFE AND FRESHWATER FISHERIES
Hunting Regulations - August, 2009 - July, 2010

PERMITS: Season permit to hunt dove on Saturdays and Wednesdays of the state dove season (12:00 noon until sunset) may be picked up at self-service box at the intersection of Buleau Road (leading to dove field) and Autauga County Road 57. Season permits may also be obtained by writing the District IV Wildlife Office, 1820-C Glynwood Drive, Prattville, AL 36066. Phone 334-358-0035. Include a large, self-addressed, stamped envelope and your current state hunting license number.

NOTE: A hunting license (or Wildlife Heritage License) and management area map permit are required when hunting on the management area.

DOVE: State Season: Wednesdays and Saturdays only. (12:00 O'clock noon until Sunset).

FALCONRY: Legally permitted falconers may take migratory game birds (not more than three (3) per day in aggregate combination) and resident game birds and animals following the State seasons and bag limits (Except on Saturdays and Wednesdays of the State Dove Season).

BAG LIMITS:

Dove - 15 a day

PERMITTED FIREARMS

Dove: Shotguns using No. 2 shot or smaller.

IT SHALL BE UNLAWFUL:

1. To hunt, trap, use dogs, possess firearms, ammunition, traps, bow and arrows, or crossbows without a valid permit. A permit is valid only during scheduled management and refuge area seasons during legal hunting hours and only with weapons and ammunition permitted for hunting the wildlife listed on permit. **See (13) below.**
2. For any person under 16 years of age to hunt on the management area unless accompanied by a licensed hunter at all times.
3. For any person to carry firearms in or on vehicle with ammunition in the magazine, breech or clip attached to firearms, or black powder weapons with primer, cap or flash powder in place, or cocked crossbows. **See (13) below.**
4. To kill or willfully molest any species of wildlife except those designated for hunting. However, this regulation shall not apply to bobcat, feral swine, or coyote which may be killed during all scheduled management area hunts, during daylight hours only, that occur during the dates of the gun deer and turkey seasons for the county or counties in which the management area is located, when possessing a valid permit and using weapons and ammunition that are legal for such designated hunts.
5. To discharge fireworks at any time.
6. To discharge firearms for target practice.
7. To hunt or discharge firearms within 150 yards of any camping area, dwelling, dam or timber operation, or within 100 yards of any public road, highway, or within a posted safety zone, or within one-half mile of a church on Sunday.
8. For any person except authorized personnel to operate any motor driven vehicle behind, under or around any locked gate, barricaded road or sign which prohibits vehicular traffic.
9. For any unauthorized person at any time to **possess and/or** operate any motor driven motor scooter, motorcycle, trail bike or "all terrain" vehicles (ATV's) on the Autauga Management Area; or for any unauthorized person at any time to ride or possess horses on the Autauga Management Area.
10. For any person except authorized personnel to block or otherwise stop traffic on any road by parking a vehicle in such a way that passage around the vehicle is impossible.
11. To deposit, distribute or scatter grain, salt, litter, or any other materials on management area prior to receiving approval from the Department of Conservation and Natural Resources.
12. For any person to damage or remove any trees, crops or other plants, dirt, gravel or sod from management area without legal authorization.
13. **Nothing in this regulation prohibits or requires a wildlife management area permit for the possession of handguns by lawfully licensed persons for personal protection, provided the handguns are not used to hunt or take or to attempt to take wildlife except as otherwise provided by this regulation.**

NOTE: Administrators of the hunt shall have the right to distribute the hunters and to inspect all vehicles or other equipment while on the areas. **The Department of Conservation and Natural Resources who are making the hunting possible, hereby put each hunter on notice that he hunts at his own risk and the Department of Conservation and Natural Resources shall not be responsible for any accidents or injuries that may occur.**