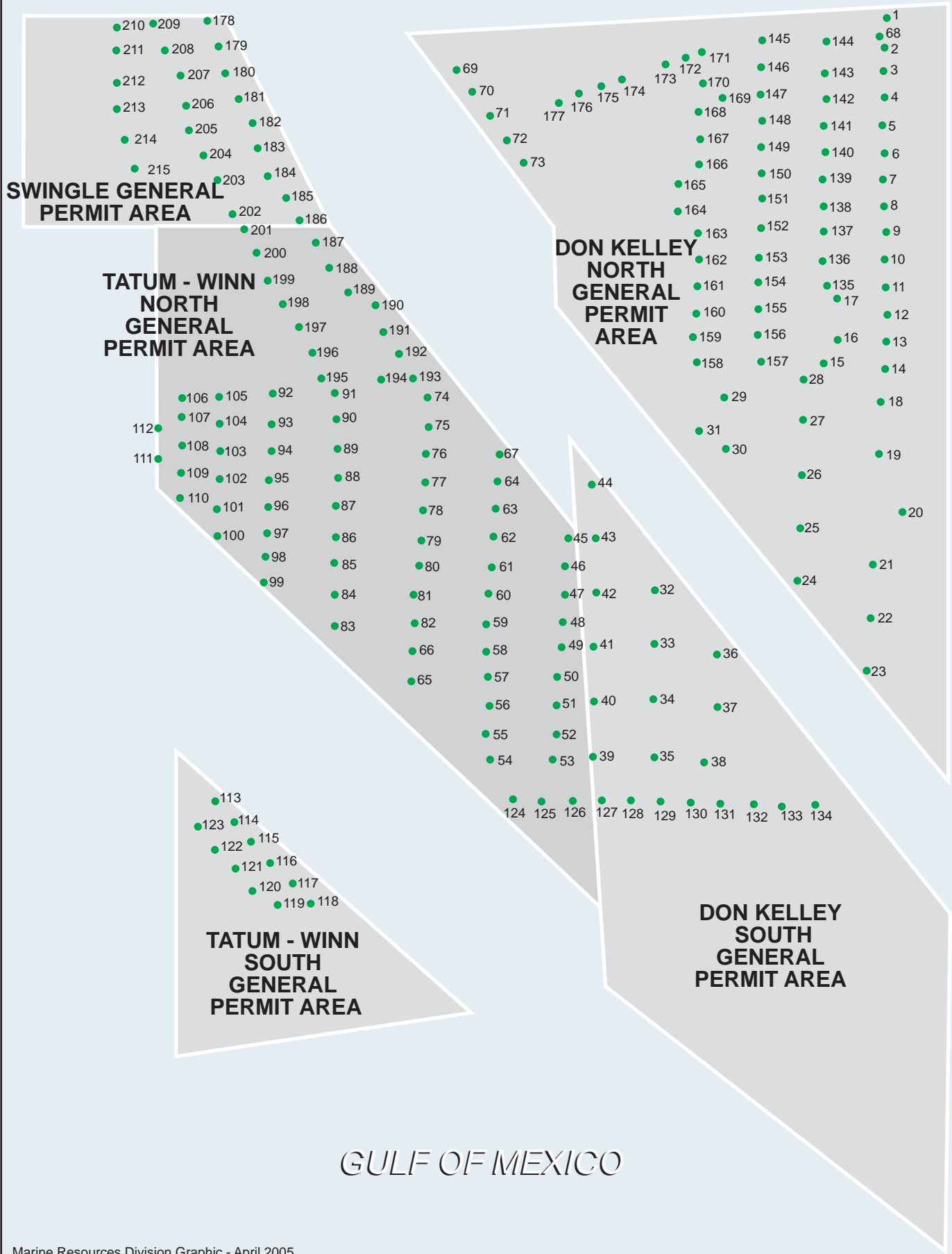


# RSWC ARTIFICIAL REEF MODULES - 2004 DEPLOYMENT



GULF OF MEXICO

REEF #	SPONSOR NAME	REEF MODULE NAME	Latitude	Longitude
1	<b>Flora Bama</b>	Flora-Bama	30°02.894	87°34.648
2		Flora-Bama	30°01.844	87°34.691
3	<b>Ready Mix</b>	Reynold's Ready Mix USA Pope #1	30°00.889	87°34.744
4		Reynold's Ready Mix USA Butts #2	29°59.876	87°34.719
5		Reynold's Ready Mix USA #3	29°58.854	87°34.800
6		Reynold's Ready Mix USA #4	29°57.831	87°34.690
7		Reynold's Ready Mix USA #5	29°56.842	87°34.727
8	<b>Joe Raley Builders</b>	Joe Raley Builders - Big Momma	29°55.832	87°34.696
9		Joe Raley Builders	29°54.855	87°34.636
10	<b>Top Gun Tackle</b>	Top Gun Tackle #1	29°53.832	87°34.702
11		Top Gun Tackle #2	29°52.774	87°34.671
12	<b>Home Port Marina</b>	Home Port Marina #1	29°51.783	87°34.613
13		Home Port Marina #2	29°50.728	87°34.653
14		Home Port Marina #3	29°49.732	87°34.680
15		Home Port Marina #4	29°49.953	87°36.989
16		Home Port Marina #5	29°50.849	87°36.478
17	<b>Brett Robinson</b>	Brett Robinson #1	29°52.410	87°36.467
18		Brett Robinson #2	29°48.509	87°34.831
19		Brett Robinson #3	29°46.514	87°34.878
20		Brett Robinson #4	29°44.368	87°34.005
21		Brett Robinson #5	29°42.390	87°35.126
22		Brett Robinson #6	29°40.382	87°35.221
23		Brett Robinson #7	29°38.381	87°35.420
24		Brett Robinson #8	29°41.777	87°37.974
25		Brett Robinson #9	29°43.751	87°37.875
26		Brett Robinson #10	29°45.774	87°37.801
27		Brett Robinson #11	29°47.769	87°37.732
28		Brett Robinson #12	29°49.316	87°37.797
29		Brett Robinson #13	29°48.685	87°40.695
30		Brett Robinson #14	29°46.747	87°40.621
31		Brett Robinson #15	29°47.410	87°41.576
32		Brett Robinson #16	29°41.472	87°43.296
33		Brett Robinson #17	29°39.426	87°43.323
34		Brett Robinson #18	29°37.359	87°43.346
35		Brett Robinson #19	29°35.230	87°43.334
36		Brett Robinson #20	29°39.076	87°40.967
37	<b>J &amp; M Tackle</b>	J & M Tackle #1	29°37.023	87°40.997
38		J & M Tackle #2	29°35.013	87°41.492
39		J & M Tackle #3	29°35.202	87°45.620
40		J & M Tackle #4	29°37.270	87°45.585
41		J & M Tackle #5	29°39.318	87°45.617
42	<b>Blue Water Ship Stores</b>	Blue Water Ship Stores #1	29°41.338	87°45.562
43		Blue Water Ship Stores #2	29°43.383	87°45.563
44	<b>The Rod Room</b>	The Rod Room #1	29°45.407	87°45.684
45		The Rod Room #2	29°43.371	87°46.582
46	<b>Zeke's Marina</b>	Zeke's Landing #1	29°42.358	87°46.691
47		Zeke's Landing #2	29°41.264	87°46.705
48		Zeke's Landing #3	29°40.218	87°46.761

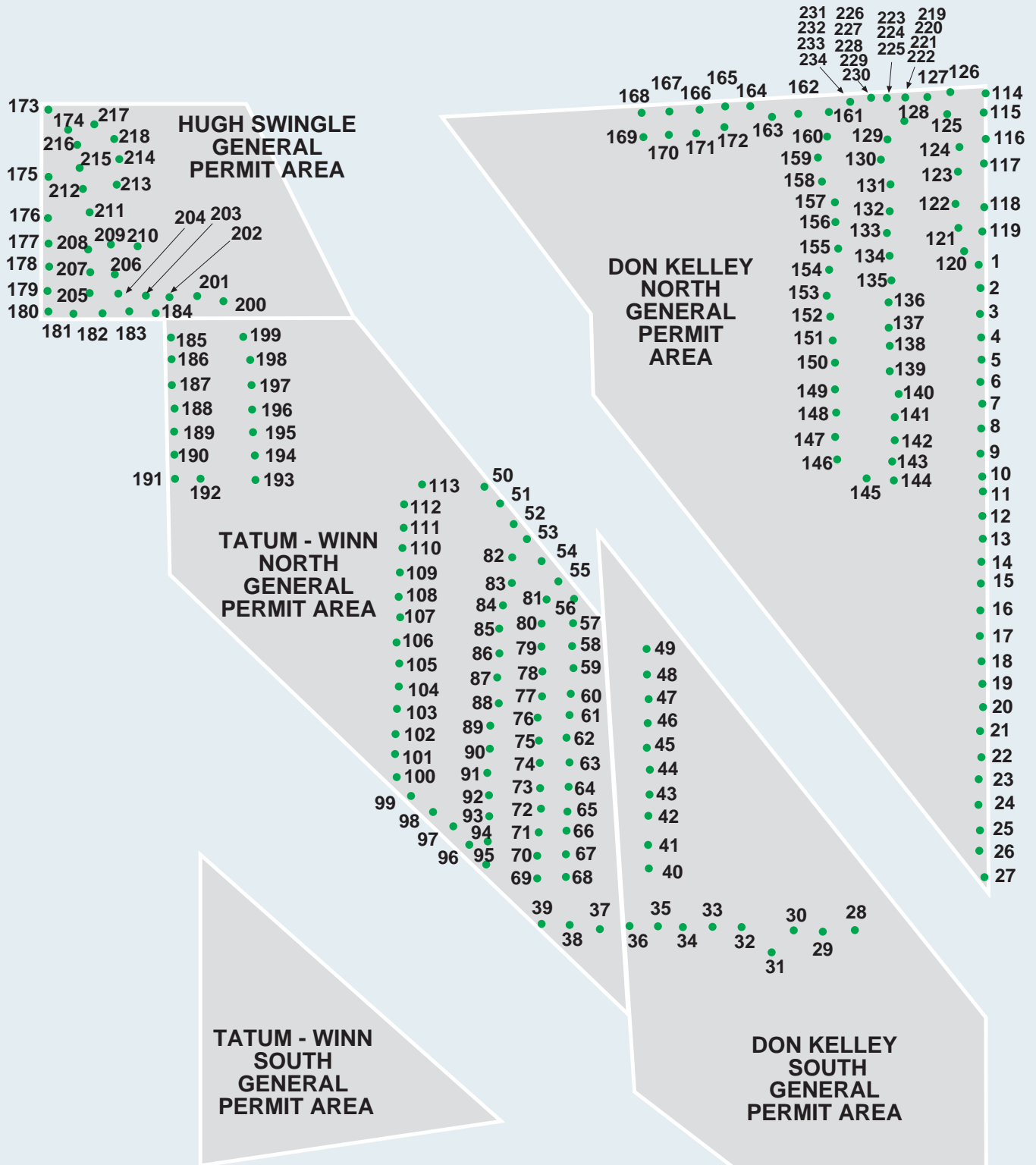
49		Zeke's Landing #4	29°39.299	87°46.799
50		Zeke's Landing #5	29°38.174	87°46.982
51	<b>Zeke's Charter Fleet</b>	Zeke's Landing #6	29°37.138	87°46.982
52		Zeke's Landing #7	29°36.022	87°47.020
53		Zeke's Landing #8	29°35.057	87°47.141
54		Zeke's Landing #9	29°35.053	87°49.472
55		Zeke's Landing #10	29°36.046	87°49.649
56	<b>Foley Beach Express</b>	Foley Beach Express #1	29°37.105	87°49.491
57		Foley Beach Express #2	29°38.166	87°49.538
58	<b>International Insurance</b>	International Insurance - Kit Steber	29°39.174	87°49.644
59		International Insurance - Drew Steber	29°40.206	87°49.610
60	<b>City of Orange Beach</b>	City of Orange Beach- Albacore II	29°41.274	87°49.496
61		City of Orange Beach- Annie Girl	29°42.304	87°49.391
62		City of Orange Beach- Aquastar	29°43.408	87°49.309
63		City of Orange Beach- Ashley Reese	29°44.462	87°49.209
64		City of Orange Beach- Big Adventure	29.45.504	87°49.139
65		City of Orange Beach- Boll Weevil	29°38.044	87°52.451
66		City of Orange Beach- C.A.T.	29°39.157	87°52.387
67		City of Orange Beach- C-ROSE	29°46.512	87°49.148
68		City of Orange Beach- Catch-It	30°02.020	87°34.870
69		City of Orange Beach- Chippers Clipper	30°00.947	87°50.711
70		City of Orange Beach- Class Act	30°00.123	87°50.138
71		City of Orange Beach- Cool Breeze	29°59.261	87°49.511
72		City of Orange Beach- Cool Change	29°58.327	87°48.887
73		City of Orange Beach- Crosstie	29°57.479	87°48.246
74		City of Orange Beach- Distraction	29°48.655	87°51.810
75		City of Orange Beach- Doug Out	29°47.557	87°51.753
76		City of Orange Beach- Fairwater II	29°46.559	87°51.888
77		City of Orange Beach- Fish'n Fool	29°45.445	87°51.905
78		City of Orange Beach- Fish Trap	29°44.404	87°52.020
79		City of Orange Beach- Getaway	29°43.275	87°52.110
80		City of Orange Beach- Gulf Rebel	29°42.329	87°52.138
81		City of Orange Beach- Hey Boy II	29°41.266	87°52.362
82		City of Orange Beach- Hot Spot	29°40.176	87°52.304
83		City of Orange Beach- Intimidator	29°40.109	87°55.322
84		City of Orange Beach- Intruder	29°41.273	87°55.319
85		City of Orange Beach- Island Girl	29°42.479	87°55.309
86		City of Orange Beach- Jamie G	29°43.440	87°55.256
87		City of Orange Beach- Joyce	29°44.610	87°55.280
88		City of Orange Beach- Lady D	29°45.646	87°55.184
89		City of Orange Beach- Mamas Money	29°46.732	87°55.212
90		City of Orange Beach- Miss Celeste	29°47.850	87°55.267
91		City of Orange Beach- Misty	29°48.797	87°55.322
92		City of Orange Beach- Necessity	29°48.806	87°57.649
93		City of Orange Beach- Outcast	29°47.706	87°57.692
94		City of Orange Beach- Reef Chief	29°46.672	87°57.697
95		City of Orange Beach- Reel Surprise	29°45.600	87°57.781
96		City of Orange Beach- Hip Tide	29°44.572	87°57.791
97		City of Orange Beach- Robin Lynne	29°43.558	87°57.861
98		City of Orange Beach- Rookie	29°42.682	87°57.912

<b>99</b>		City of Orange Beach- Sea Hunter	29°41.689	87°57.989
<b>100</b>	<b>Conv. &amp; Visitors Bureau</b>	Convention & Visitors Bureau #1	29°43.476	87°59.697
<b>101</b>		Convention & Visitors Bureau #2	29°44.525	87°59.730
<b>102</b>		Convention & Visitors Bureau #3	29°45.609	87°59.627
<b>103</b>		Convention & Visitors Bureau #4	29°46.654	87°59.630
<b>104</b>		Convention & Visitors Bureau #5	29°47.696	87°59.637
<b>105</b>		Convention & Visitors Bureau #6	29°48.688	87°59.627
<b>106</b>		Convention & Visitors Bureau #7	29°48.632	88°01.036
<b>107</b>		Convention & Visitors Bureau #8	29°47.886	88°01.025
<b>108</b>		Convention & Visitors Bureau #9	29°46.841	88°01.046
<b>109</b>		Convention & Visitors Bureau #10	29°45.858	88°01.065
<b>110</b>		Convention & Visitors Bureau #11	29°44.867	88°01.057
<b>111</b>		Convention & Visitors Bureau #12	29°46.442	88°01.933
<b>112</b>		Convention & Visitors Bureau #13	29°47.499	88°01.935
<b>113</b>		Convention & Visitors Bureau #14	29°33.538	87°59.821
<b>114</b>		Convention & Visitors Bureau #15	29°32.789	87°59.148
<b>115</b>	<b>The Reef Maker</b>	The Reef Maker #1	29°32.030	87°58.452
<b>116</b>		The Reef Maker #2	29°31.231	87°57.769
<b>117</b>	<b>Radcliff Economy &amp; Marine</b>	Radcliff Economy & Marine #1	29°30.456	87°56.990
<b>118</b>		ValvTect #1	29°29.707	87°56.220
<b>119</b>	<b>RE/MAX</b>	RE/MAX of Gulf Shores #1	29°29.650	87°57.482
<b>120</b>		RE/MAX of Gulf Shores #2	29°30.246	87°58.389
<b>121</b>		RE/MAX of Gulf Shores #3	29°31.014	87°59.062
<b>122</b>		RE/MAX of Gulf Shores #4	29°31.732	87°59.826
<b>123</b>		RE/MAX of Gulf Shores #5	29°32.545	88°00.479
<b>124</b>	<b>Kaiser Real Estate</b>	Kaiser Realty Inc. #1	29°33.568	87°48.617
<b>125</b>		Kaiser Realty Inc. #2	29°33.501	87°47.578
<b>126</b>		Kaiser Realty Inc. #3	29°33.523	87°46.449
<b>127</b>		Kaiser Realty Inc. #4	29°33.526	87°45.300
<b>128</b>		Kaiser Realty Inc. #5	29°33.541	87°44.210
<b>129</b>	<b>Caribe Resort</b>	Caribe Resort #1	29°33.489	87°43.105
<b>130</b>		Caribe Resort #2	29°33.471	87°41.987
<b>131</b>	<b>Tacky Jacks</b>	Tacky Jacks #1	29°33.440	87°40.875
<b>132</b>		Tacky Jacks #2	29°33.390	87°39.623
<b>133</b>	<b>Orange Beach Auto &amp; Marine</b>	Orange Beach Auto & Marine #1	29°33.308	87°38.584
<b>134</b>		Orange Beach Auto & Marine #2	29°33.364	87°37.324
<b>135</b>	<b>Live Bait</b>	Live Bait I	29°52.854	87°36.917
<b>136</b>		Live Bait II	29°53.813	87°37.047
<b>137</b>		Live Bait III	29°54.855	87°36.983
<b>138</b>		Live Bait IV	29°55.828	87°36.992
<b>139</b>		Live Bait V	29°56.868	87°37.046
<b>140</b>	<b>Baldwin County EMC</b>	Baldwin Co. E.M.C. leader	29°57.857	87°36.944
<b>141</b>		Baldwin Co. E.M.C. member	29°58.855	87°36.978
<b>142</b>		Baldwin Co. E.M.C. community	29°59.853	87°36.922
<b>143</b>		Baldwin Co. E.M.C. cooperative	30°00.839	87°37.009
<b>144</b>		Baldwin Co. E.M.C. environmental	30°02.005	87°36.904
<b>145</b>	<b>Ala Gulf Coast Chamber</b>	City of Orange Beach- Sea Spray	30°02.043	87°39.276
<b>146</b>		City of Orange Beach- Shady Lady	30°01.015	87°39.355
<b>147</b>	<b>Budweiser</b>	Bud #1	30°00.025	87°39.381
<b>148</b>		Ultra #1	29°59.066	87°39.303

149		BBD #1	29°58.055	87°39.348
150		Busch #1	29°57.077	87°39.281
151		Lauren #1	29°56.089	87°39.303
152	<b>Carington Foods</b>	Heavy Gravy	29°55.033	87°39.329
153		Miss Sally	29°53.910	87°39.412
154	<b>Cummins Midsouth</b>	Cummins Quantum Hole	29°52.995	87°39.424
155		Mid South Spot	29°51.984	87°39.436
156	<b>Island Wide Marine Insurance</b>	Christian Mahlstedt	29°51.039	87°39.472
157		Lucas Mahlstedt	29°49.980	87°39.347
158	<b>Isle of Capri Casino</b>	Amelie	29°49.991	87°41.784
159		Whitney	29°50.938	87°41.885
160	<b>Mikee's Shrimp Basket</b>	Mikee's	29°51.840	87°41.754
161		The Shrimp Basket	29°52.805	87°41.751
162	<b>Orange Beach Insurance</b>	McCarron Insurance Group #1	29°53.839	87°41.659
163		Sally's Fishing Hole	29°54.810	87°41.682
164	<b>Orange Beach Marina</b>	Tom Bagwell Reef	29°55.630	87°42.437
165		William Radcliff Reef	29°56.643	87°42.446
166	<b>Outcast Marina</b>	Capt Sunny Trimble Memorial-War Eagle	29°57.391	87°41.638
167		L.H. Washington Memorial - War Eagle	29°58.345	87°41.663
168		Outcast Marina	29°59.394	87°41.694
169		Outcast Marina	29°59.894	87°40.765
170		Jim Brown Construction	30°00.482	87°41.537
171	<b>Sabel Steel</b>	Sabel Steel #1	30°01.585	87°41.610
172		Sabel Steel #2	30°01.396	87°42.217
173	<b>Salzman Farms</b>	Salzman Farms #1	30°01.162	87°42.933
174		Salzman Farms #2	30°00.570	87°44.553
175	<b>SanRoc Cay</b>	Sandy Wade Reef	30°00.285	87°45.320
176		SanRoc Cay Reef	29°59.973	87°46.133
177	<b>Saunders Yacht Works</b>	RM #1	29°59.637	87°46.884
178		RM #2	30°02.741	88°00.111
179	<b>Sportsman Marina</b>	The Sportsman Skiff	30°01.800	87°59.659
180		Sportman Marina	30°00.821	87°59.372
181	<b>Trent Marina</b>	Trent Marina #1	29°59.869	87°58.926
182		Trent Marina #2	29°58.974	87°58.396
183	<b>Vision's Bank</b>	Vision Bank #1	29°58.001	87°58.204
184		Vision Bank #2	29°57.008	87°57.825
185	<b>Zeke's Boat Sales</b>	Zeke's Boat Sales #1	29°56.148	87°57.205
186		Zeke's Boat Sales #2	29°55.283	87°56.650
187	<b>Zeke's Landing Restaurant</b>	Dora's Reef	29°54.431	87°56.037
188		Rick's Reef	29°53.525	87°55.542
189		James' Reef	29°52.641	87°54.852
190		Nina's Reef	29°52.123	87°53.800
191		Willy's Reef	29°51.114	87°53.529
192	<b>Whitney Bank</b>	LCPL Philip J. Shermer, III	29°50.311	87°52.927
193		William L. Marks	29°49.405	87°52.374
194		John C. Hope III	29°49.350	87°53.574
195		Robert C. Baird	29°49.372	87°55.830
196		John M. Turner	29°50.355	87°56.175
197	<b>Visual Effects</b>	Vinyl Solutions	29°51.307	87°56.670
198		Visual Effects	29°52.209	87°57.261

<b>199</b>	<b>Fish Camp Restaurants</b>	Fish Camp Restaurants #1	29°53.067	87°57.841
<b>200</b>		Fish Camp Restaurants #2	29°54.056	87°58.207
<b>201</b>	<b>Performance Contractors</b>	Performance Contractors Reef # 1	29°54.987	87°58.690
<b>202</b>		Brandon Favre Reef	29°55.539	87°59.121
<b>203</b>	<b>Outcast Bait &amp; Tackle</b>	Outcast Bait & Tackle #1	29°56.791	87°59.730
<b>204</b>		Outcast Bait & Tackle #2	29°57.737	88°00.213
<b>205</b>		Outcast Bait & Tackle #3	29°58.686	88°00.760
<b>206</b>		Outcast Bait & Tackle #4	29°59.600	88°00.900
<b>207</b>		Outcast Bait & Tackle #5	30°00.729	88°01.057
<b>208</b>	<b>First Nat. Bank of Baldwin Co.</b>	First National Bank #1	30°01.662	88°01.628
<b>209</b>		First National Bank #2	30°02.623	88°02.175
<b>210</b>	<b>Coast Marine</b>	Coast Marine #1	30°02.572	88°03.491
<b>211</b>		Coast Marine #2	30°01.617	88°03.463
<b>212</b>	<b>Bubba's Restaurant</b>	Schenck Reef	30°00.482	88°03.460
<b>213</b>		Schwartz Reef	29°59.494	88°03.451
<b>214</b>	<b>Sam's Stop &amp; Shop</b>	Sam's Spot #1	29°58.345	88°03.510
<b>215</b>		Sam's Spot #2	29°56.907	88°03.315

# RSWC ARTIFICIAL REEF MODULES - 2005 - 06 DEPLOYMENT



Reef #	Sponsors name	Reefs Name	GPS LAT	GPS LONG
1	<b>USA Reynold's Ready Mix</b>	Reynold's Ready Mix- Walter Pope #2	29°57.046	87°32.605
2		Reynold's Ready Mix- Walter Pope #3	29°56.139	87°32.554
3		Reynold's Ready Mix- Walter Pope #4	29°55.275	87°32.595
4		Reynold's Ready Mix- Harold Butts #2	29°54.385	87°32.574
5		Reynold's Ready Mix- Harold Butts #3	29°53.535	87°32.544
6	<b>Ala Gulf Coast Chamber</b>	Ala° Gulf Coast Chamber of Commerce	29°52.693	87°32.564
7		Ala° Gulf Coast Chamber of Commerce #2	29°51.866	87°32.547
8	<b>Brett Robinson</b>	Brett/Robinson #21	29°50.977	87°32.521
9		Brett/Robinson #22	29°50.108	87°32.564
10		Brett/Robinson #23	29°49.261	87°32.465
11		Brett/Robinson #24	29°48.793	87°32.558
12		Brett/Robinson #25	29°47.890	87°32.486
13		Brett/Robinson #26	29°47.021	87°32.548
14		Brett/Robinson #27	29°46.111	87°32.609
15		Brett/Robinson #28	29°45.242	87°32.564
16		Brett/Robinson #29	29°44.348	87°32.583
17		Brett/Robinson #30	29°43.412	87°32.643
18		Brett/Robinson #31	29°42.486	87°32.536
19		Brett/Robinson #32	29°41.639	87°32.531
20		Brett/Robinson #33	29°40.734	87°32.510
21		Brett/Robinson #34	29°39.891	87°32.574
22		Brett/Robinson #35	29°38.934	87°32.584
23		Brett/Robinson #36	29°38.109	87°32.573
24		Brett/Robinson #37	29°37.159	87°32.669
25	Brett/Robinson #38	29°36.306	87°32.633	
26	Brett/Robinson #39	29°35.445	87°32.597	
27	Brett/Robinson #40	29°34.551	87°32.551	
28	<b>Budweiser</b>	BBD Mollie	29°32.522	87°37.210
29		BBD Claire	29°32.525	87°38.328
30		BBD Maggie	29°32.613	87°39.347
31		BBD Sam	29°31.764	87°40.321
32		BBD Will	29°32.757	87°41.394
33	<b>City of Orange Beach</b>	City of Orange Beach- Adventure Quest	29°32.734	87°42.480
34		City of Orange Beach- Job Site	29°32.722	87°43.514
35		City of Orange Beach- Barely Legal	29°32.728	87°44.447
36		City of Orange Beach- Bottom Line	29°32.727	87°45.441
37		City of Orange Beach- Lady Ann	29°32.690	87°46.563
38		City of Orange Beach- Miss Hollie	29°32.723	87°47.661
39		City of Orange Beach- Condo Money	29°32.776	87°48.754
40		City of Orange Beach- Patti Ann	29°34.806	87°44.789
41		City of Orange Beach- Red Eye	29°35.739	87°44.801
42		City of Orange Beach- Crowd Pleezer	29°36.781	87°44.784
43		City of Orange Beach- Eagle Express	29°37.623	87°44.742
44		City of Orange Beach- Sea Spray	29°38.487	87°44.788
45		City of Orange Beach- Shady Lady	29°39.328	87°44.833
46		City of Orange Beach- E-Mail	29°40.192	87°44.866
47		City of Orange Beach- Escape	29°41.072	87°44.861
48		City of Orange Beach- Shirley R. Too	29°41.949	87°44.834
49		City of Orange Beach- South Wind	29°42.798	87°44.857



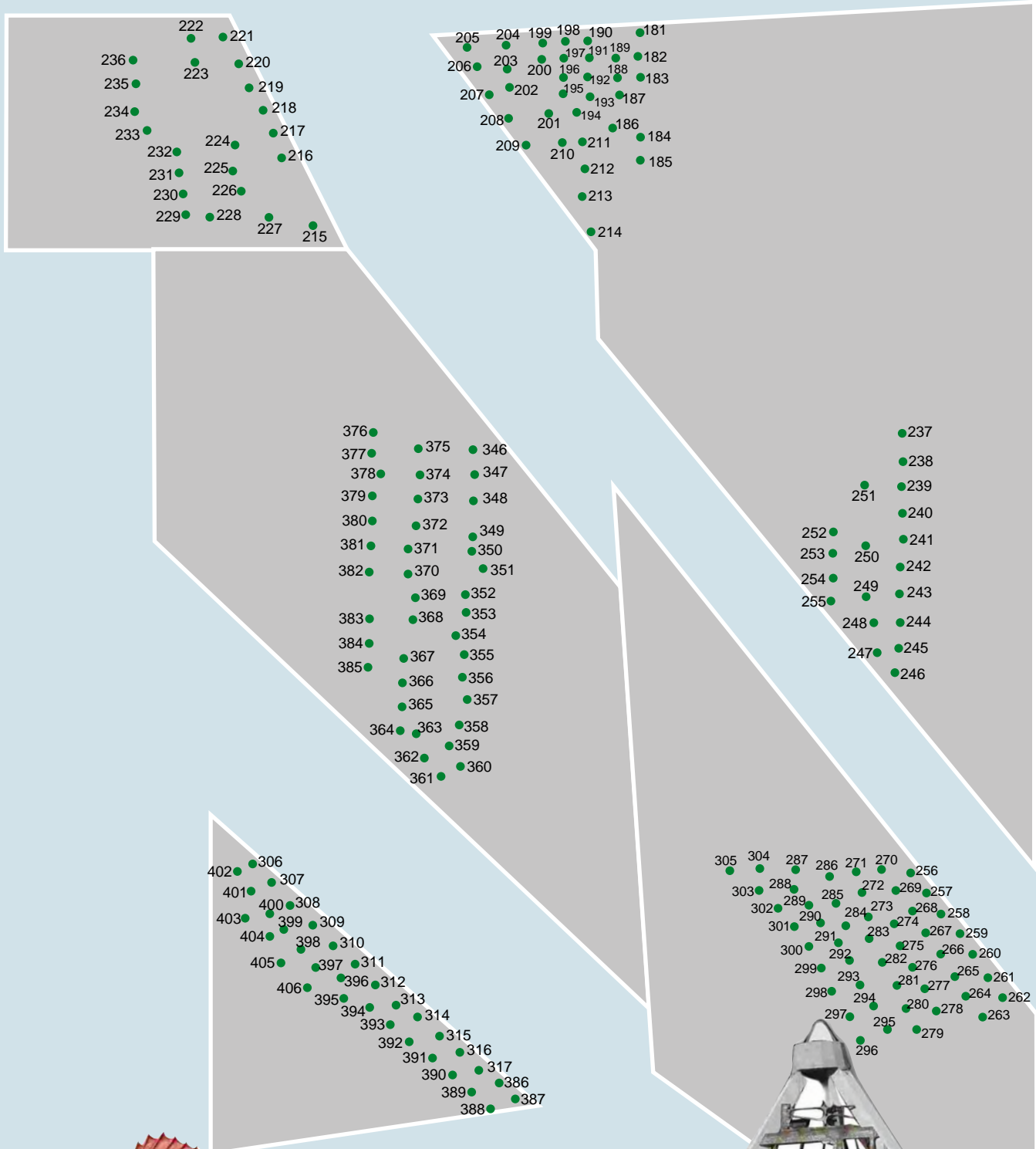
50		City of Orange Beach- Summer Breeze I	29°48.929	87°50.740
51		City of Orange Beach- Summer Breeze II	29°48.219	87°50.245
52		City of Orange Beach- Summer Daze	29°47.471	87°49.732
53		City of Orange Beach- Summer Hunter	29°46.926	87°49.250
54		City of Orange Beach- Sure Shot	29°46.099	87°48.682
55		City of Orange Beach- Teacher's Pet	29°45.427	87°48.091
56		City of Orange Beach- High Cotton	29°44.692	87°47.535
57		City of Orange Beach- Traveler	29°43.816	87°47.529
58		City of Orange Beach- Undertaker	29°42.990	87°47.578
59		City of Orange Beach- Wishbone	29°42.187	87°47.614
60		City of Orange Beach- Zeke's Lady	29°41.317	87°47.606
61		City of Orange Beach- Annie Girl #2	29°40.474	87°47.690
62		City of Orange Beach- Aquastar #2	29°39.642	87°47.718
63		City of Orange Beach- Big Adventure #2	29°38.749	87°47.668
64		City of Orange Beach- Boll Weevil #2	29°37.886	87°47.713
65		City of Orange Beach- Bottom Line #2	29°36.935	87°47.787
66		City of Orange Beach- C-ROSE #2	29°36.207	87°47.802
67		City of Orange Beach- C.A.T. #2	29°35.358	87°47.803
68		City of Orange Beach- Catch-It #2	29°34.489	87°47.860
69	<b>Convention &amp; Visitors Bureau</b>	CVB Reef #16	29°34.481	87°48.805
70		CVB Reef #17	29°35.327	87°48.806
71		CVB Reef #18	29°36.198	87°48.818
72		CVB Reef #19	29°37.033	87°48.772
73		CVB Reef #20	29°37.862	87°48.758
74		CVB Reef #21	29°38.735	87°48.749
75		CVB Reef #22	29°39.532	87°48.745
76		CVB Reef #23	29°40.403	87°48.825
77		CVB Reef #24	29°41.244	87°48.710
78		CVB Reef #25	29°42.085	87°48.696
79		CVB Reef #26	29°42.957	87°48.662
80		CVB Reef #27	29°43.815	87°48.643
81		CVB Reef #28	29°44.726	87°48.484
82		CVB Reef #29	29°46.272	87°49.788
83		CVB Reef #30	29°45.341	87°49.865
84	<b>Foley Beach Express</b>	Foley Beach Express #3	29°44.496	87°50.156
85		Foley Beach Express #4	29°43.613	87°50.222
86	<b>Home Port Marina</b>	Homeport Marina #6	29°42.767	87°50.257
87		Homeport Marina #7	29°41.823	87°50.329
88		Homeport Marina #8	29°40.934	87°50.230
89		Homeport Marina #9	29°40.122	87°50.580
90		Homeport Marina #10	29°39.249	87°50.609
91	<b>International assurance</b>	Chris Steber Reef	29°38.413	87°50.715
92		Michele Steber Reef	29°37.535	87°50.677
93	<b>Island Wide Marine Insurance</b>	Eric Mahlstedt	29°36.722	87°50.684
94		Island Wide Marine Reef	29°35.854	87°50.699
95	<b>J&amp;M Tackle</b>	J&M Tackle #6	29°34.999	87°50.737
96		J&M Tackle #7	29°35.710	87°51.375
97		J&M Tackle #8	29°36.357	87°51.973
98		J&M Tackle #9	29°36.936	87°52.704

99		J&M Tackle #10	29°37.562	87°53.444
100	<b>Joe Raley Builders</b>	Riverwalk Orange Beach	29°38.196	87°54.029
101		Gulf World Marine Park	29°39.020	87°54.069
102	<b>Sam's Stop and Shop</b>	Sam's Spot #3	29°39.819	87°54.059
103		Sam's Spot #4	29°40.643	87°54.027
104		Sam's Spot #5	29°41.483	87°53.941
105		Sam's Spot #6	29°42.323	87°53.964
106		Sam's Spot #7	29°43.165	87°53.980
107	<b>Saunders Yacht Works</b>	RM #3	29°44.031	87°53.909
108		RM #4	29°44.877	87°53.961
109	<b>Sportsman Marina</b>	Owen's Reef	29°45.741	87°53.860
110		Toby's Reef	29°46.574	87°53.805
111	<b>The Rod Room</b>	The Rod Room #3	29°47.408	87°53.769
112		The Rod Room #4	29°48.294	87°53.771
113	<b>Zeke's Charter Fleet</b>	Zeke's Landing #11	29°48.969	87°53.141
114		Zeke's Landing #12	30°03.380	87°32.471
115		Zeke's Landing #13	30°02.507	87°32.467
116		Zeke's Landing #14	30°01.657	87°32.475
117		Zeke's Landing #15	30°00.805	87°32.467
118	<b>Zeke's Landing Marina</b>	Zeke's Landing #16	29°99.961	87°32.496
119		Zeke's Landing #17	29°59.083	87°32.479
120		Zeke's Landing #18	29°58.226	87°32.490
121		Zeke's Landing #19	29°57.530	87°33.129
122		Zeke's Landing #20	29°58.375	87°33.440
123	<b>PCA</b>	Red's Reef	30°00.452	87°33.450
124		Anthony's Reef	30°01.307	87°33.435
125	<b>Chris Myers Nissan</b>	Amanda Myers Reef	30°02.591	87°33.806
126		Leslie Myers Reef	30°03.412	87°33.777
127	<b>Whitney Bank</b>	Tchuopitoulas	30°03.122	87°35.414
128		St. Charles	30°02.277	87°35.373
129		Poydras	30°01.616	87°36.005
130		Carondolet	30°00.784	87°36.204
131		Gravier	29°59.947	87°35.931
132	<b>Lulu's at Homeport</b>	J.D.'s Hole	29°59.052	87°35.930
133		Peet's Place	29°58.227	87°35.921
134	<b>Paradise Marine</b>	Paradise Lost	29°57.343	87°35.946
135		Paradise Found	29°56.483	87°35.929
136	<b>Sabel Steel</b>	Sabel Steel #3	29°55.645	87°35.956
137		Sabel Steel #4	29°54.800	87°35.961
138	<b>CITGO</b>	CITGO Supergard #1	29°53.965	87°35.943
139		CITGO Supergard #2	29°53.128	87°35.904
140		CITGO Supergard #3	29°52.319	87°35.590
141		CITGO Supergard #4	29°51.486	87°35.746
142		CITGO Supergard #5	29°50.619	87°35.716
143		CITGO Supergard #6	29°49.802	87°35.780
144		CITGO Supergard #7	29°49.093	87°35.737
145		CITGO Supergard #8	29°49.172	87°36.759
146		CITGO Supergard #9	29°49.887	87°37.894
147		CITGO Supergard #10	29°50.760	87°37.904
148	<b>Top Gun Tackle</b>	Top Gun Tackle #3	29°51.649	87°37.875

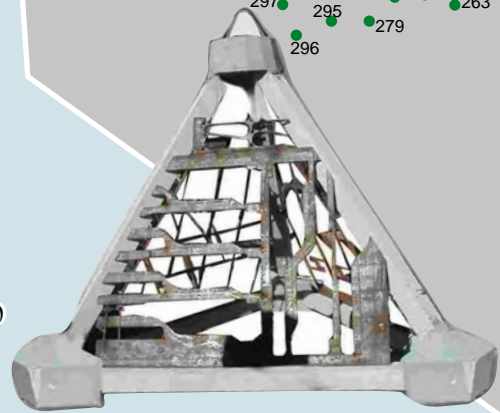
149		Top Gun Tackle #4	29°52.582	87°37.868
150	<b>Kaiser Realty Inc.</b>	Kaiser Realty, Inc. #6	29°53.422	87°37.946
151		Kaiser Realty, Inc. #7	29°54.268	87°38.007
152	<b>Perdido Beach Resort</b>	Perdido Beach Resort Reef	29°55.113	87°38.049
153		Gulf Beach Hotels Reef	29°55.959	87°38.293
154	<b>Bayview Ford</b>	The Champ & Chump reef	29°56.757	87°38.034
155		The Wickware's Reef	29°57.627	87°37.891
156	<b>Orange Beach Auto &amp; Marine</b>	Orange Beach Auto & Marine #3	29°47.482	87°37.897
157		Orange Beach Auto & Marine #4	29°59.363	87°37.912
158	<b>Malouf Furniture</b>	Boss Malouf	30°00.101	87°38.420
159		Bailey Malouf	30°00.927	87°38.534
160	<b>Lester's Restaurant</b>	Lester's- Houston Pierce	30°01.820	87°38.211
161		Lester's- Leslee Faith	30°02.621	87°38.107
162		Lester's- Uncle Bud	30°02.542	87°39.256
163		Lester's- Mrs Theresa	30°02.422	87°40.206
164		Lester's- Estelle M.	30°02.876	87°41.002
165	<b>Tacky Jacks</b>	Tacky Jacks #3	30°02.788	87°41.993
166		Tacky Jacks #4	30°02.707	87°42.940
167	<b>Fish Camp Restaurants</b>	Fish Camp Restaurants #3	30°02.652	87°44.021
168		Fish Camp Restaurants #4	30°02.565	87°45.036
169	<b>Center Coal Company</b>	Voodoo	30°01.686	87°45.007
170		Black Gold Hole	30°01.759	87°44.041
171	<b>Isle of Capri Casino</b>	Robbie	30°01.837	87°43.064
172		Kevin	30°02.089	87°42.101
173	<b>Vision Bank</b>	Vision Bank #3	30°02.920	88°06.853
174		Vision Bank #4	30°02.043	88°06.049
175	<b>Dizzy Bean</b>	Dizzy Bean	30°00.153	88°06.814
176		Lilly French	29°58.698	88°06.842
177	<b>Visual Effects</b>	Visual Effects #2	29°57.807	88°06.836
178		Vinyl Solutions #2	29°56.925	88°06.862
179	<b>Flora-Bama</b>	Flora-Bama III	29°56.074	88°06.816
180		Flora-Bama IV	29°55.230	88°06.823
181	<b>Doc's Seafood Shack</b>	Big Jake's	29°55.177	88°05.832
182		Francos	29°55.171	88°04.851
183	<b>X-treme Marine Electronics</b>	X-treme Marine Reef	29°55.177	88°03.860
184		Don't Fish Here!	29°55.141	88°02.870
185	<b>Radcliff Economy &amp; Marine</b>	Radcliff Economy & Marine #2	29°54.389	88°02.379
186		ValTect #2	29°53.520	88°02.323
187	<b>Beach Club</b>	The Beach Club #1	29°52.591	88°02.302
188		The Beach Club #2	29°51.703	88°02.227
189	<b>Hyperion Construction</b>	Hunter's Reef	29°50.877	88°02.162
190		Hyperion Construction	29°50.015	88°02.190
191	<b>Zeke's Boat Sales</b>	Wadeley #1	29°49.143	88°02.130
192		Jason's Reef 21	29°49.164	88°01.196
193	<b>First Gulf Bank</b>	First Gulf Bank- Linda Wheatley Reef	29°49.154	87°59.207
194		First Gulf Bank- Robert Seaborn Reef	29°50.056	87°59.209
195	<b>McCarron Insurance</b>	Kelsey Mac's Reef	29°50.904	87°59.284
196		Kaitlin B's Reef	29°51.790	87°59.340
197	<b>Outcast Marina</b>	In Memory of Jeff Cooper	29°52.640	87°59.369
198		We'll See	29°53.482	87°59.428

199		Jim Brown #2	29°54.332	87°59.719
200		Jim Brown #3	29°55.670	88°00.364
201		Outcast Marina #3	29°55.870	88°01.306
202	<b>The Reef Maker</b>	Mathew's Reef	29°55.692	88°02.315
203		The Reef Maker #3	29°55.911	88°03.247
204	<b>Wade Ward Realty</b>	Brandy Rhodes	29°55.919	88°04.219
205		Cody Rhodes	29°55.915	88°05.238
206	<b>SanRoc Cay</b>	Bear Point Marina Reef	29°56.641	88°04.368
207		Sandy Wade Reef #2	29°56.787	88°05.260
208	<b>City of Gulf Shores</b>	City of Gulf Shores #1	29°57.483	88°05.290
209		City of Gulf Shores #2	29°57.709	88°04.449
210		City of Gulf Shores #3	29°57.670	88°03.545
211		City of Gulf Shores #4	29°58.955	88°05.258
212		City of Gulf Shores #5	29°59.760	88°05.639
213		City of Gulf Shores #6	29°59.950	88°04.260
214		City of Gulf Shores #7	30°00.846	88°04.208
215		City of Gulf Shores #8	30°00.606	88°05.732
216		City of Gulf Shores #9	30°01.448	88°05.709
217		City of Gulf Shores #10	30°02.127	88°05.110
218	<b>Caribe Resort</b>	Caribe #3	30°01.605	88°04.359
219		Caribe #4	30°03.098	87°36.081
220	<b>Orange Beach Marina</b>	David Askew Jr.	30°03.058	87°36.168
221		Earlene Askew	30°03.085	87°36.289
222	<b>Baldwin County EMC</b>	Baldwin County EMC Reef #6	30°03.074	87°36.421
223		Baldwin County EMC Reef #7	30°03.060	87°37.257
224	<b>Performance Contractors</b>	Charlene Farve Reef	30°03056	87°37.337
225		Shelley Farve Reef	30°03051	87°37.543
226	<b>Sportsman Marine</b>	Sportsman's Marine in Fairhope #1	30°02952	87°38.551
227		Sportsman's Marine in Fairhope #2	30°02.981	87°38.617
228	<b>RE/MAX</b>	RE/MAX #1	30°02.971	87°38.697
229		RE/MAX #2	30°02.972	87°38.783
230		RE/MAX #3	30°02.938	87°38.932
231		RE/MAX #4	30°02.953	87°39.470
232		RE/MAX #5	30°02.938	87°39.527
233	<b>Blue Water Ship Stores</b>	Blue Water Scott	30°02.941	87°39.932
234		Blue Water Chris	30°02.958	87°40.050

# RSWC\* ARTIFICIAL REEF MODULES - 2007 DEPLOYMENT



GULF OF MEXICO



RSWC\* (Red Snapper World Championship)  
 Visit: <http://www.orangebeachsnapper.com>

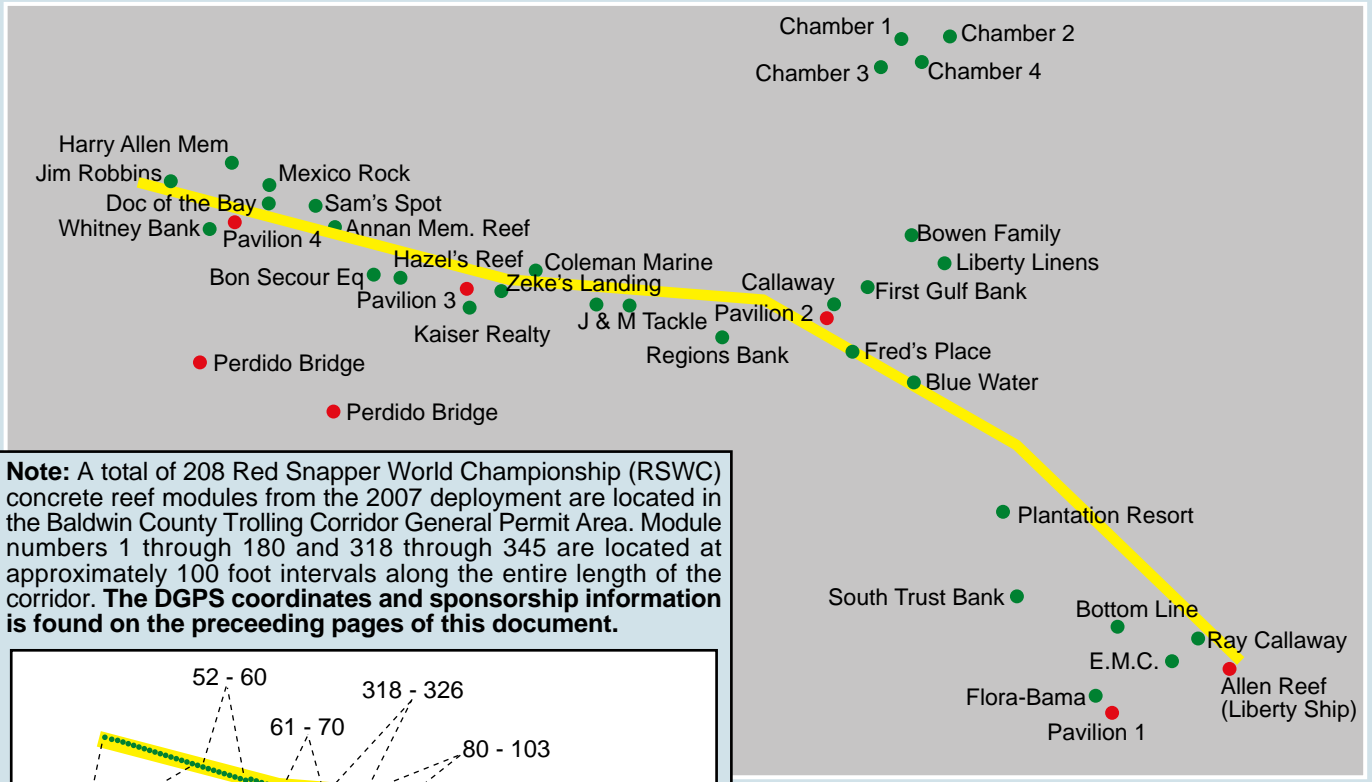




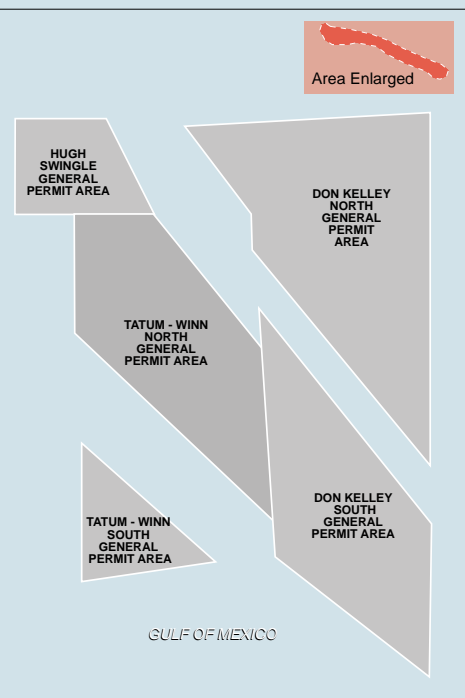
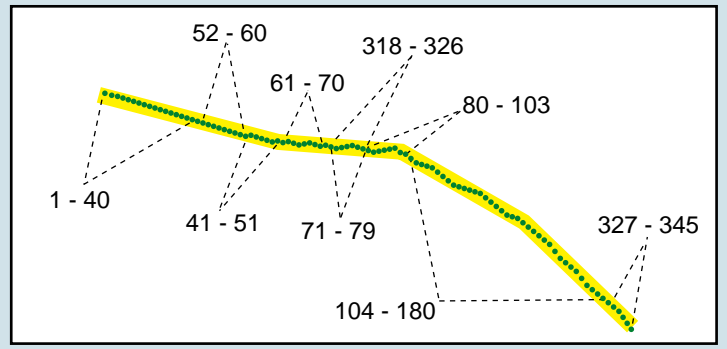
# RSWC 2007 REEF MODULES - GPS COORDINATES...cont.

Reef #	Sponsor Name	Lat.	Long	Reef #	Sponsor Name	Lat.	Long
235	Lester's Restaurant #4	30°00.820	88°02.667	352	The Rod Room # 6	29°43.168	87°51.332
236	Lester's Restaurant #5	30°01.688	88°02.755	353	The Rod Room # 7	29°42.518	87°51.264
237	Lester's Restaurant #6	29°48.626	87°36.377	354	The Rod Room # 8	29°41.731	87°51.587
238	Wind Deductible	29°47.628	87°36.428	355	Top Gun Tackle #5	29°41.080	87°51.326
239	Policy Exclusions	29°46.736	87°36.426	356	Top Gun Tackle #6	29°40.247	87°51.361
240	Mediation	29°45.824	87°36.426	357	Tracey Thompson #3	29°39.539	87°51.234
241	Meyer Real Estate #1	29°44.879	87°36.428	358	Tracey Thompson #4	29°38.683	87°51.478
242	Meyer Real Estate #2	29°43.896	87°36.471	359	Turquoise Place #1	29°37.896	87°51.815
243	Meyer Real Estate #3	29°42.937	87°36.531	360	Turquoise Place #2	29°37.220	87°51.486
244	Meyer Real Estate #4	29°42.043	87°36.524	361	Turquoise Place #3	29°36.914	87°52.171
245	Dr. Robert H. Mudd	29°41.093	87°36.570	362	Turquoise Place #4	29°37.457	87°52.744
246	Gere Austill, Sr.	29°40.210	87°36.670	363	Reynolds Ready Mix - Walter Pope 4	29°38.286	87°52.986
247	Mo Fishin Bait & Tackle 1	29°40.934	87°37.268	364	Reynolds Ready Mix - Walter Pope 5	29°38.388	87°53.539
248	Slim	29°41.932	87°37.414	365	Reynolds Ready Mix - Walter Pope 6	29°39.245	87°53.484
249	Moyer Ford #1	29°42.900	87°37.736	366	Reynolds Ready Mix - Walter Pope 7	29°40.077	87°53.439
250	Moyer Ford #2	29°44.701	87°37.716	367	Reynolds Ready Mix - Harold Butts 4	29°40.908	87°53.438
251	Rachel Moyer	29°46.788	87°37.744	368	Reynolds Ready Mix - Harold Butts 5	29°42.310	87°53.123
252	Devin Moyer	29°45.153	87°38.840	369	Reynolds Ready Mix - Harold Butts 6	29°43.063	87°53.052
253	Rone Negus	29°44.338	87°38.872	370	Reynolds Ready Mix - Harold Butts 7	29°43.850	87°53.302
254	Coonie Negus	29°43.515	87°38.828	371	Vision Bank #5	29°44.685	87°53.298
255	Ocean Waves Sunglasses #1	29°42.697	87°38.886	372	Vision Bank #6	29°45.527	87°52.984
256	Ocean Waves Sunglasses #2	29°33.864	87°36.284	373	Vision Bank #7	29°46.396	87°52.933
257	Ocean Waves Sunglasses #3	29°33.160	87°35.742	374	Vision Bank #8	29°47.290	87°52.889
258	Ocean Waves Sunglasses #4	29°32.475	87°35.245	375	Water Ways Boat Sales	29°48.141	87°52.882
259	Orange Beach Auto & Marine #5	29°31.775	87°34.626	376	Down Under Dive Shop	29°48.754	87°54.456
260	Orange Beach Auto & Marine #6	29°31.051	87°34.140	377	West Marine #1	29°47.977	87°54.488
261	M. Radcliff, Sr.	29°30.263	87°33.667	378	West Marine #2	29°47.254	87°54.191
262	N.Q. Adams	29°29.524	87°33.146	379	Whitney Bank #1	29°46.530	87°54.509
263	Capt. Jim Cox	29°28.869	87°33.816	380	Whitney Bank #2	29°45.670	87°54.479
264	Palmer Bedsole	29°29.598	87°34.305	381	Whitney Bank #3	29°44.791	87°54.536
265	Mickey Fogle	29°30.284	87°34.750	382	Whitney Bank #4	29°43.910	87°54.584
266	Lynn Siler	29°31.059	87°35.263	383	Whitney Bank #5	29°42.275	87°54.611
267	Pete Frost	29°31.818	87°35.774	384	Whitney Bank #6	29°41.450	87°54.612
268	Brenda Bryant	29°32.548	87°36.197	385	Whitney Bank #7	29°40.601	87°54.636
269	Jack Cooper	29°33.268	87°36.614	386	Whitney Bank #8	29°26.372	87°51.476
270	Prudential Cooper	29°33.953	87°37.265	387	Wadeley 100	29°25.782	87°50.913
271	Outcast Marina Charter Dock (07)	29°33.915	87°38.125	388	Wadeley 200	29°25.480	87°51.810
272	Capt. Sonny Trimble Reef #2	29°33.230	87°37.976	389	Zac's Reef	29°26.058	87°52.445
273	Cindy's Fishing Hole (We'll See)	29°32.435	87°37.724	390	Mary's Reef	29°26.633	87°53.096
274	Outcast Marina #4	29°32.152	87°36.893	391	Zeke's Charter Fleet #1	29°27.209	87°53.810
275	Penn Reels #1	29°31.359	87°36.665	392	Zeke's Charter Fleet #2	29°27.774	87°54.604
276	Penn Reels #2	29°30.588	87°36.196	393	Zeke's Charter Fleet #3	29°28.388	87°55.276
277	Penn Reels #3	29°29.874	87°35.769	394	Zeke's Charter Fleet #4	29°28.977	87°55.963
278	Penn Reels #4	29°29.072	87°35.423	395	Zeke's Charter Fleet #5	29°29.286	87°56.822
279	Penn Reels #5	29°28.419	87°36.046	396	Zeke's Charter Fleet #6	29°29.976	87°56.945
280	Penn Reels #6	29°29.211	87°36.445	397	Zeke's Charter Fleet #7	29°30.375	87°57.779
281	PBR/Voyagers	29°29.953	87°36.786	398	Zeke's Charter Fleet #8	29°31.047	87°58.344
282	PBR/David Jackson	29°30.774	87°37.293	399	Zeke's Charter Fleet #9	29°31.706	87°58.874
283	PBR/John Moloney	29°31.607	87°37.702	400	Zeke's Charter Fleet #10	29°32.269	87°59.320
284	PBR/Greg Perryman	29°32.042	87°38.465	401	Zeke's Charter Fleet #11	29°33.057	88°00.014
285	Tracey Thompson #1	29°32.857	87°38.833	402	Zeke's Charter Fleet #12	29°33.746	88°00.500
286	Tracey Thompson #2	29°33.796	87°39.090	403	Zeke's Charter Fleet #13	29°32.089	88°00.212
287	Capt. Carl Raffield Reef #1	29°34.018	87°40.245	404	Zeke's Charter Fleet #14	29°31.465	87°59.382
288	Capt. Carl Raffield Reef #2	29°33.344	87°40.284	405	Zeke's Charter Fleet #15	29°30.553	87°58.985
289	Capt. Gene Raffield Reef #1	29°32.758	87°39.791	406	Zeke's Charter Fleet #16	29°29.682	87°58.101
290	Capt. Gene Raffield Reef #2	29°32.099	87°39.394				
291	Randal & Colby Simmons #1	29°31.447	87°38.798				
292	Randal & Colby Simmons #2	29°30.829	87°38.397				
293	RE/MAX of Foley #1	29°29.970	87°38.017				
294	RE/MAX of Foley #2	29°29.216	87°37.575				
295	RE/MAX of Gulf Shores #6	29°28.431	87°37.058				
296	RE/MAX of Gulf Shores #7	29°28.010	87°38.012				
297	RE/MAX of Orange Beach #1	29°28.880	87°38.389				
298	RE/MAX of Orange Beach #2	29°29.730	87°38.999				
299	RE/MAX of Orange Beach #3	29°30.537	87°39.358				
300	RE/MAX of Orange Beach #4	29°31.304	87°39.816				
301	Reel Surprise Charters #1	29°32.016	87°40.309				
302	Reel Surprise Charters #2	29°32.681	87°40.874				
303	Reel Yacht Sales & Service #1	29°33.293	87°41.497				
304	Reel yacht Sales & Service #2	29°34.057	87°41.469				
305	Romar Marina #1	29°33.971	87°42.501				
306	Romar Marina #2	29°34.017	87°59.975				
307	Specchio Reef	29°33.359	87°59.362				
308	Skippy Reef	29°32.551	87°58.698				
309	Sam's Spot #8	29°31.881	87°57.932				
310	Sam's Spot #9	29°31.175	87°57.244				
311	Sam's Spot #10	29°30.476	87°56.461				
312	Sam's Spot #11	29°29.790	87°55.772				
313	Sam's Spot #12	29°29.107	87°55.080				
314	Sam's Spot #13	29°28.611	87°54.315				
315	Sam's Spot #14	29°27.978	87°53.549				
316	Sam's Spot #15	29°27.404	87°52.834				
317	SanRoc Cay Marina	29°26.760	87°52.164				
318	Bear Point Marina Reef #2	30°08.732	87°33.340				
319	Sandy Wade Reef #3	30°08.731	87°33.324				
320	Carolyn Wade	30°08.730	87°33.312				
321	Saunders Yachtworks #1	30°08.729	87°33.309				
322	Saunders Yachtworks #2	30°08.729	87°33.306				
323	Saunders Yachtworks #3	30°08.723	87°33.266				
324	Saunders Yachtworks #4	30°08.720	87°33.230				
325	The Shrimp Basket	30°08.722	87°33.220				
326	Mikee's Seafood Restaurant	30°08.717	87°33.202				
327	Spence Reef	30°07.930	87°31.932				
328	Cahoon Reef	30°08.016	87°32.048				
329	S. Baldwin Reg. Med. Center #1	30°08.011	87°32.043				
330	S. Baldwin Reg. Med. Center #2	30°08.003	87°32.027				
331	Lauren S Reef	30°08.003	87°32.027				
332	Aulbree H Reef	30°07.997	87°32.021				
333	Victoria A Reef	30°07.985	87°32.009				
334	Samantha M Reef	30°07.977	87°31.999				
335	Sportsman's Marine in Fairhope #3	30°07.970	87°31.992				
336	Sportsman's Marine in Fairhope #4	30°07.962	87°31.985				
337	Sportsman's Marine in Fairhope #5	30°07.953	87°31.972				
338	Sportsman's Marine in Fairhope #6	30°07.951	87°31.968				
339	"Sunny" 105.7-FM #1	30°07.947	87°31.958				
340	"Sunny" 105.7-FM #2	30°07.941	87°31.950				
341	"Sunny" 105.7-FM #3	30°07.906	87°31.921				
342	Kathryn & Lee Hagan	30°07.902	87°31.923				
343	Tacky Jack's Bushwacker	30°07.881	87°31.939				
344	Tacky Jack's Farmers Omelet	30°07.863	87°31.952				
345	Tacky Jack's Mexican Garbage	30°07.849	87°31.947				
346	Tacky Jack's Bloody Mary	29°48.058	87°51.029				
347	Reefmaker - Miles	29°47.250	87°51.009				
348	Reefmaker - Liam	29°46.389	87°51.046				
349	Reefmaker - DeDe	29°45.084	87°51.082				
350	Reefmaker - Turgeau	29°44.663	87°51.151				
351	The Rod Room # 5	29°44.064	87°50.733				

# BALDWIN COUNTY TROLLING CORRIDOR AREA



**Note:** A total of 208 Red Snapper World Championship (RSWC) concrete reef modules from the 2007 deployment are located in the Baldwin County Trolling Corridor General Permit Area. Module numbers 1 through 180 and 318 through 345 are located at approximately 100 foot intervals along the entire length of the corridor. **The DGPS coordinates and sponsorship information is found on the preceding pages of this document.**



Allen Reef	30°07.835	87°31.790
Perdido Pass Bridge	30°08.446	87°33.956
Perdido Pass Bridge	30°08.565	87°34.270
Gulf State Park Pavilion 1	30°07.737	87°32.059
Gulf State Park Pavilion 2	30°08.701	87°32.814
Gulf State Park Pavilion 3	30°08.749	87°33.633
Gulf State Park Pavilion 4	30°08.897	87°34.323
Chamber 1	30°13.729	87°32.928
Chamber 2	30°13.760	87°32.918
Chamber 3	30°13.733	87°32.941
Chamber 4	30°13.768	87°32.946
Jim Robbins	30°08.981	87°34.341
Whitney Bank	30°08.878	87°34.256
Harry Allen Memorial	30°09.002	87°34.196
Doc of the Bay	30°08.951	87°34.119
Mexico Rock	30°08.976	87°34.113
Sam's Spot	30°08.906	87°34.001
Armand Annan Memorial	30°08.897	87°33.972
Bon Secour Equipment	30°08.768	87°33.852
Hazel's Reef	30°08.767	87°33.802
Kaiser Realty	30°08.732	87°33.638
Coleman Marine	30°08.781	87°33.478
J & M Tackle	30°08.708	87°33.338
Outcast Charter Docks	30°08.700	87°33.261
Regions Bank	30°08.640	87°33.036
Blue Water	30°08.519	87°32.853
Fred's Place	30°08.592	87°32.726
Callaway	30°08.706	87°32.774
First Gulf Bank	30°08.752	87°32.692
Bowen Family	30°08.867	87°32.592
Liberty Linens	30°08.758	87°32.503
Plantation Resort	30°08.207	87°32.376
SouthTrust Bank	30°08.006	87°32.341
Flora-Bama	30°07.775	87°32.154
Bottom Line	30°07.934	87°32.104
E.M.C	30°07.860	87°31.978
Ray Callaway Memorial	30°07.908	87°31.913
Zeke's Landing Marina	30°08.732	87°33.560