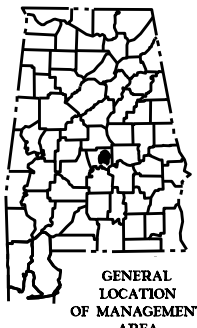


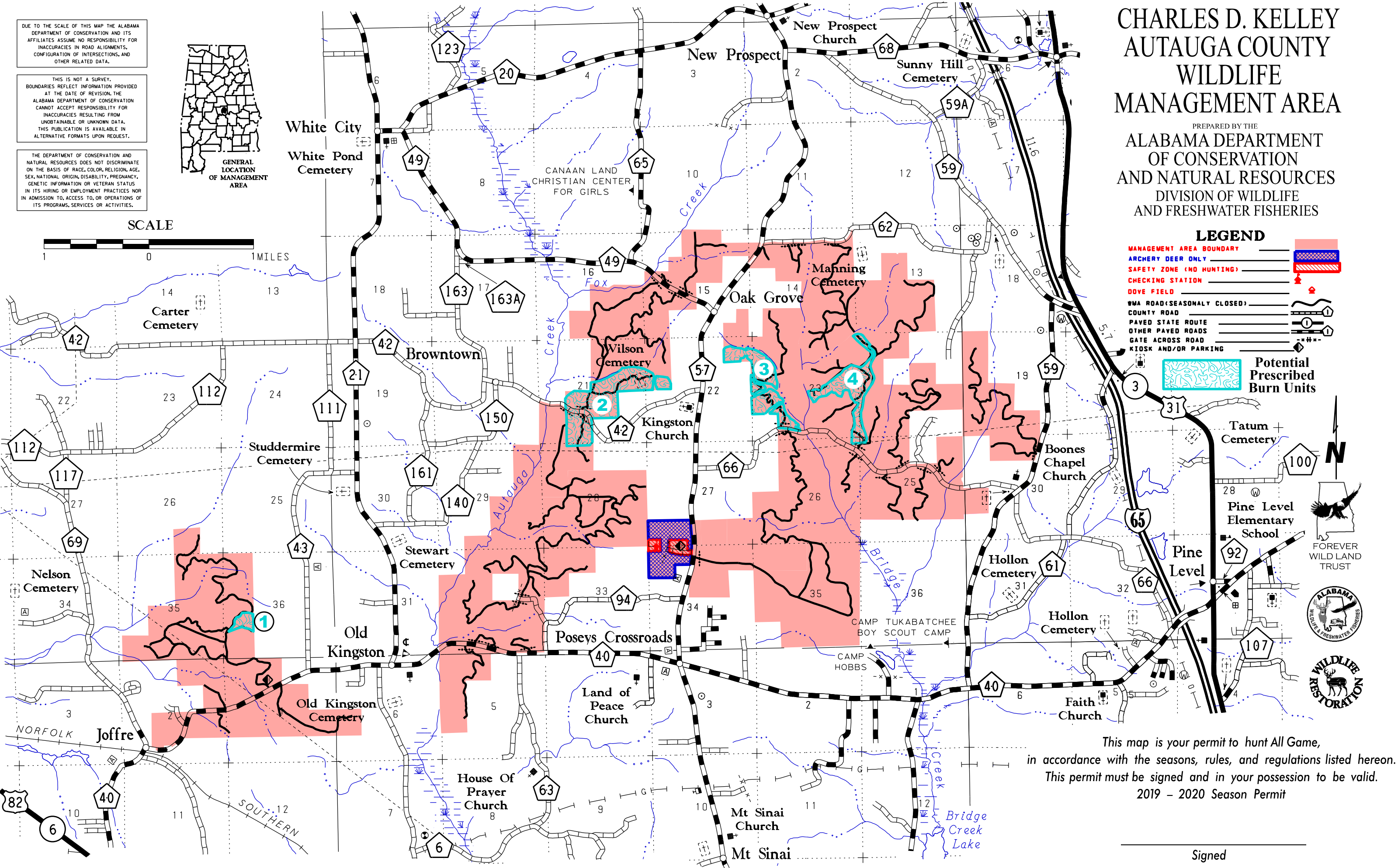
DUE TO THE SCALE OF THIS MAP THE ALABAMA DEPARTMENT OF CONSERVATION AND ITS AFFILIATES ASSUME NO RESPONSIBILITY FOR INACCURACIES IN ROAD ALIGNMENTS, CONFIGURATION OF INTERSECTIONS, AND OTHER RELATED DATA.

THIS IS NOT A SURVEY. BOUNDARIES REFLECT INFORMATION PROVIDED AT THE DATE OF REVISION. THE ALABAMA DEPARTMENT OF CONSERVATION CANNOT ACCEPT RESPONSIBILITY FOR INACCURACIES RESULTING FROM UNOBTAINABLE OR UNKNOWN DATA. THIS PUBLICATION IS AVAILABLE IN ALTERNATIVE FORMATS UPON REQUEST.

THE DEPARTMENT OF CONSERVATION AND NATURAL RESOURCES DOES NOT DISCRIMINATE ON THE BASIS OF RACE, COLOR, RELIGION, AGE, SEX, NATIONAL ORIGIN, DISABILITY, PREGNANCY, GENETIC INFORMATION OR VETERAN STATUS IN ITS HIRING OR EMPLOYMENT PRACTICES NOR IN ADMISSION TO, ACCESS TO, OR OPERATIONS OF ITS PROGRAMS, SERVICES OR ACTIVITIES.



GENERAL LOCATION OF MANAGEMENT AREA




CHARLES D. KELLEY AUTAUGA COUNTY WILDLIFE MANAGEMENT AREA

PREPARED BY THE
ALABAMA DEPARTMENT
OF CONSERVATION
AND NATURAL RESOURCES
DIVISION OF WILDLIFE
AND FRESHWATER FISHERIES

LEGEND

- MANAGEMENT AREA BOUNDARY
- ARCHERY DEER ONLY
- SAFETY ZONE (NO HUNTING)
- CHECKING STATION
- DOVE FIELD
- WMA ROAD (SEASONALLY CLOSED)
- COUNTY ROAD
- PAVED STATE ROUTE
- OTHER PAVED ROADS
- GATE ACROSS ROAD
- KIOSK AND/OR PARKING

Potential Prescribed Burn Units



This map is your permit to hunt All Game,
in accordance with the seasons, rules, and regulations listed hereon.
This permit must be signed and in your possession to be valid.
2019 - 2020 Season Permit

Signed